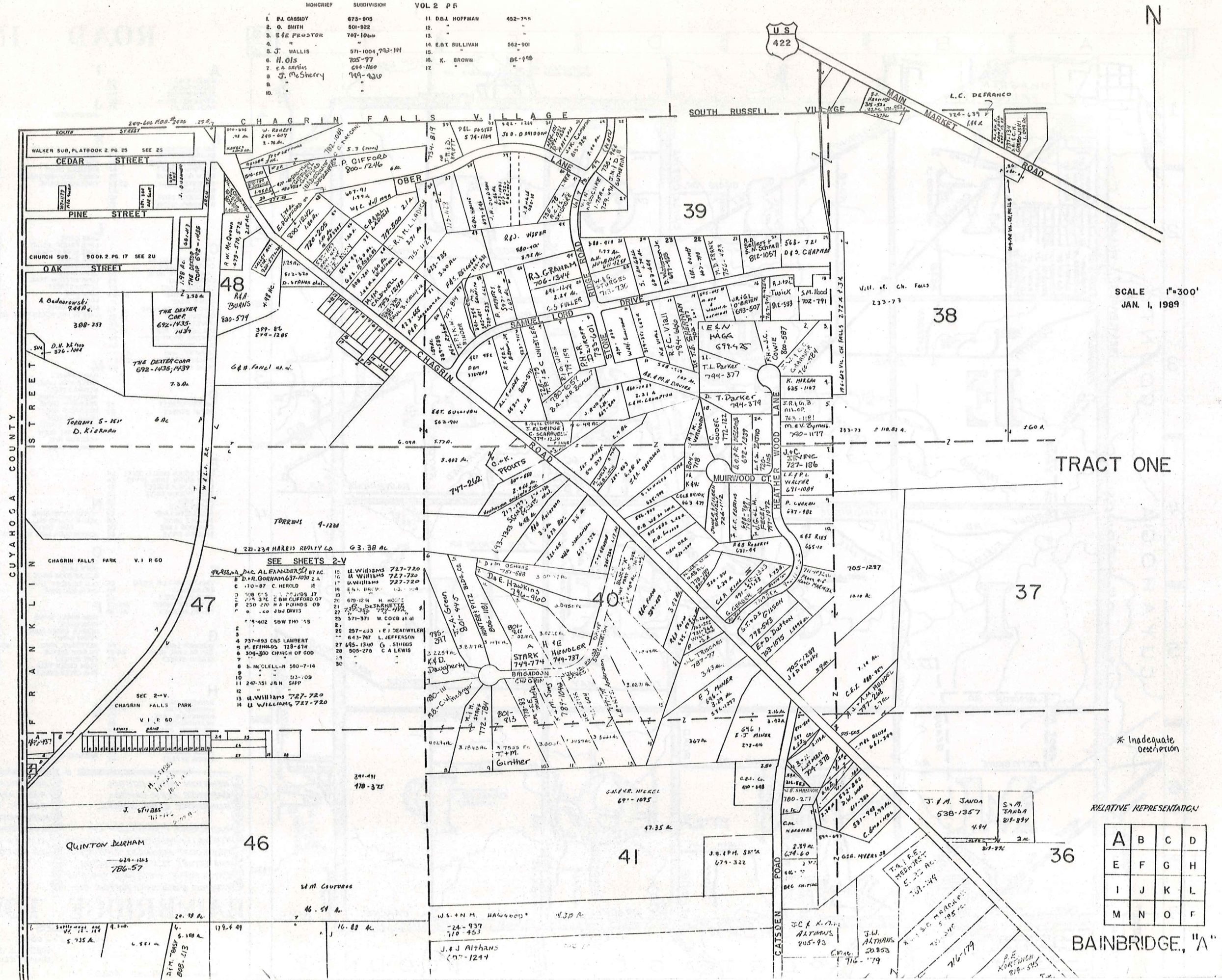


MONICRIEF	SUBDIVISION	VOL 2 P 6
1. P. J. CASSIDY	673-805	11. D.B.J. HOFFMAN
2. O. SMITH	501-922	12. "
3. E.R. PROCTOR	707-1060	13. "
4. "	"	14. E.B.T. SULLIVAN
5. J. WALLIS	571-1004, 792-1111	15. K. BROWN
6. H. Ols	705-97	16. "
7. C.A. SHERMAN	698-1160	17. "
8. J. McSherry	744-4310	18. "
9. "	"	19. "
10. "	"	20. "



SCALE 1"=300'
JAN. 1, 1989

TRACT ONE

SEE SHEETS 2-V

1. W. Williams 727-720	16. W. Williams 727-720
2. D. R. GORHAM 637-1070 2A	17. W. Williams 727-720
3. 170-87 C. HEROLD 15	18. E. H. HALL 637-1070
4. 508 C'S 21	19. 679-1234 H. HODGE
5. 250 270 H.A. POUNDS 09	20. 727-339 D. BARNETT
6. 40 J.B. DAVIS	21. 571-371 W. COBB at 12
7. 5402 S.W. THO 15	22. 257-233 J. J. DEARWYLER
8. 237-493 C.B.S. LAMBERT	23. 643-747 L. JEFFERSON
9. M. EFFINGHAMS 728-674	24. 695-1340 G. STUBBS
10. 308-300 CHURCH OF GOD	25. 505-276 C.A. LEWIS
11. 8. McCLELLAN 580-7-14	26. "
12. 247-151 J.B.N. SAPP	27. "
13. W. Williams 727-720	28. "
14. W. Williams 727-720	29. "
	30. "

* Inadequate description

RELATIVE REPRESENTATION

A	B	C	D
E	F	G	H
I	J	K	L
M	N	O	P

BAINBRIDGE, "A"

SOUTH RUSSELL

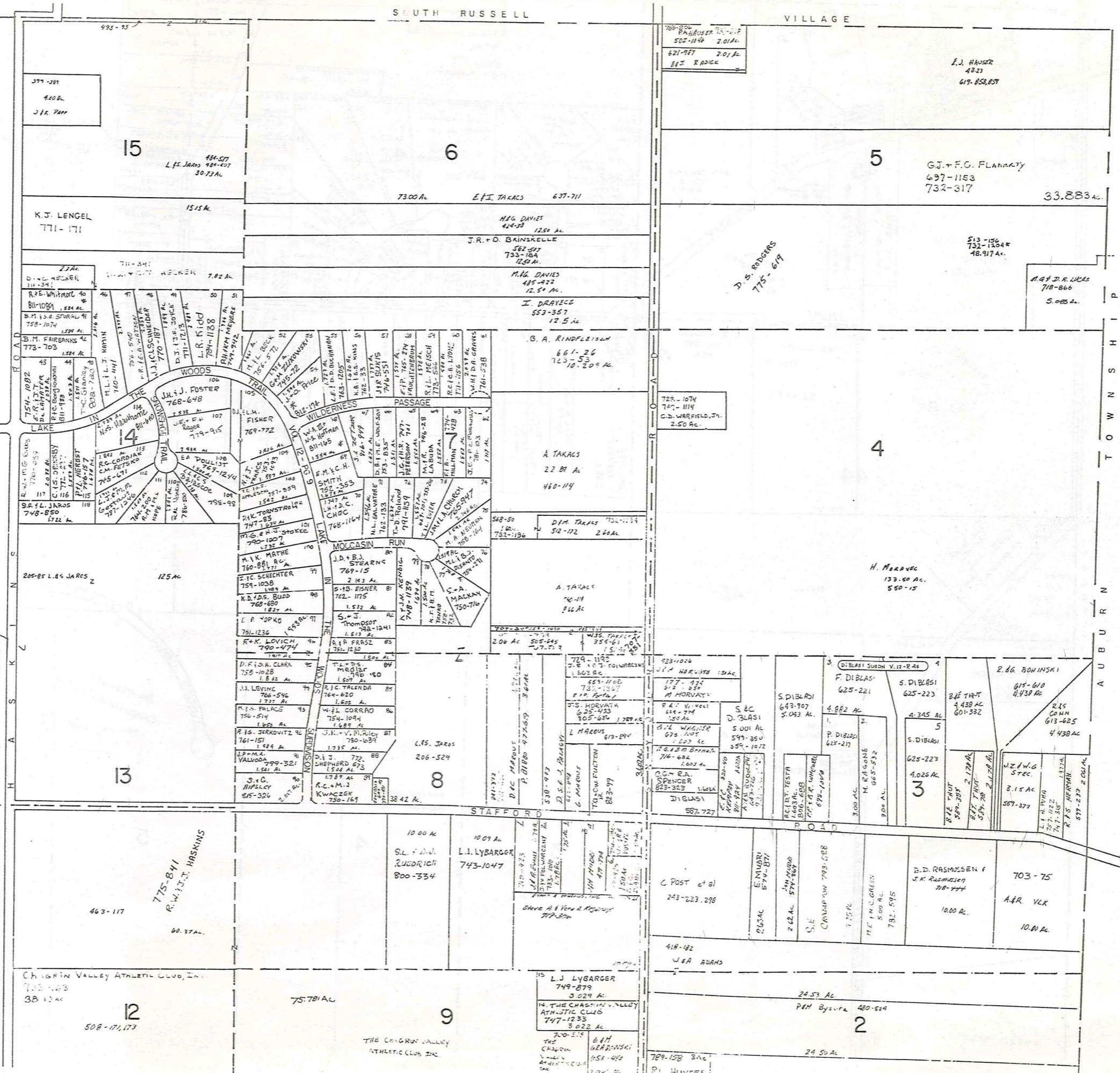
VILLAGE

P.H. ENGLISH DEFINED BOUNDARY PERMITS PLANS
780-687, 87-96-110-112

P.H. ENGLISH, INC. 740-846
S.L. 44-45-50-55-58-59-60
61-65-67-68-70-71-72-75-78
81-84-85-86-87-88-90-91-94
93-94-95-96-97-99-100-101-103
105-106-107-108-109-110-111-112
114-116-117-118

THREE LAKES INC. 743-459
S.L. 44-45-50-55-58-59-60
61-65-67-68-70-71-72-75-78
81-84-85-86-87-88-90-91-94
93-94-95-96-97-99-100-101-103
105-106-107-108-109-110-111-112
114-116-117-118

WINDMILL MOUNTAIN, INC.
64-750-167
70-781-130



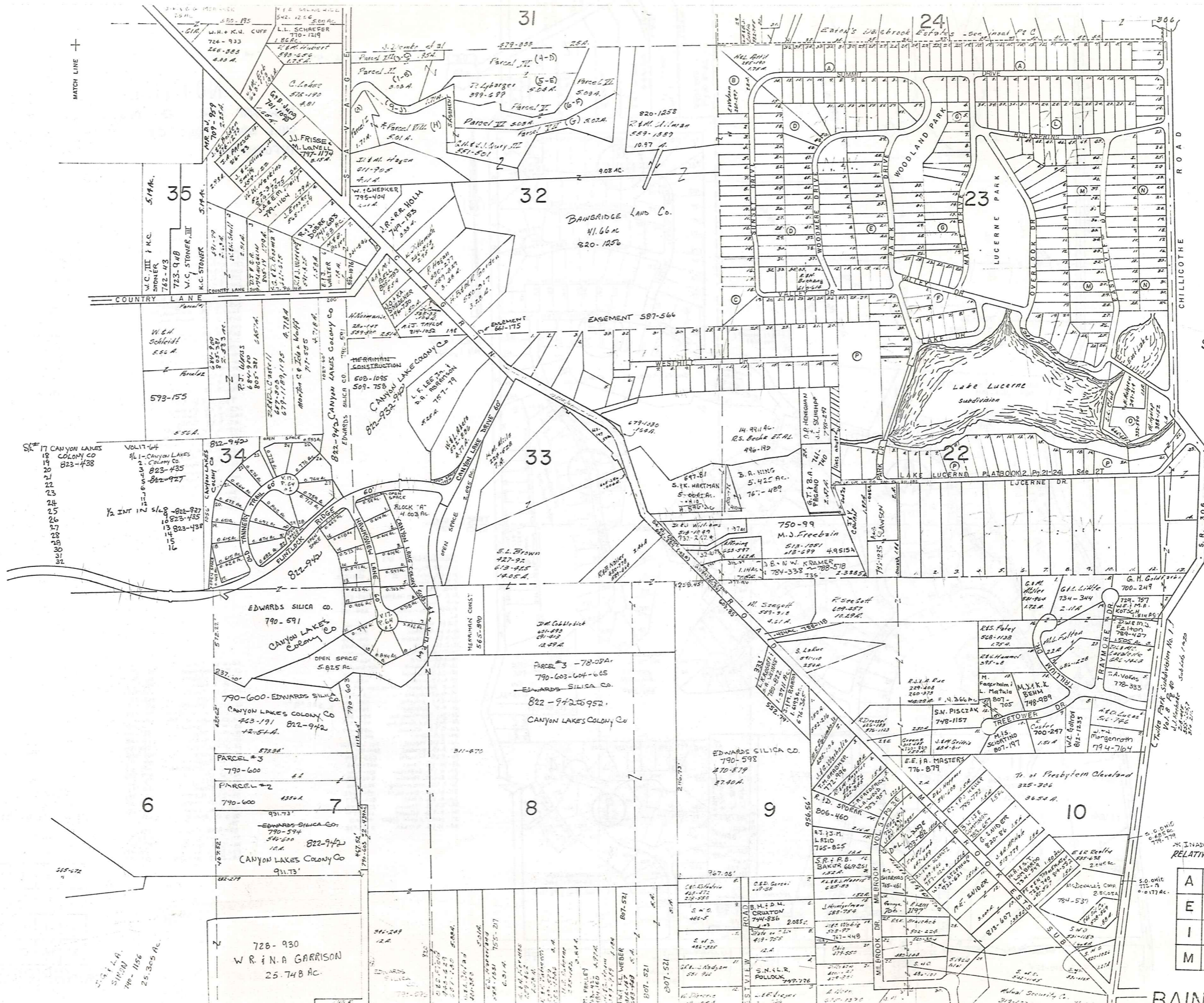
SCALE: 1"=300'
JAN. 1, 1989

TRACT ONE

* Inadequate description

RELATIVE REPRESENTATION

A	B	C	D
E	F	G	H
I	J	K	L
M	N	O	P



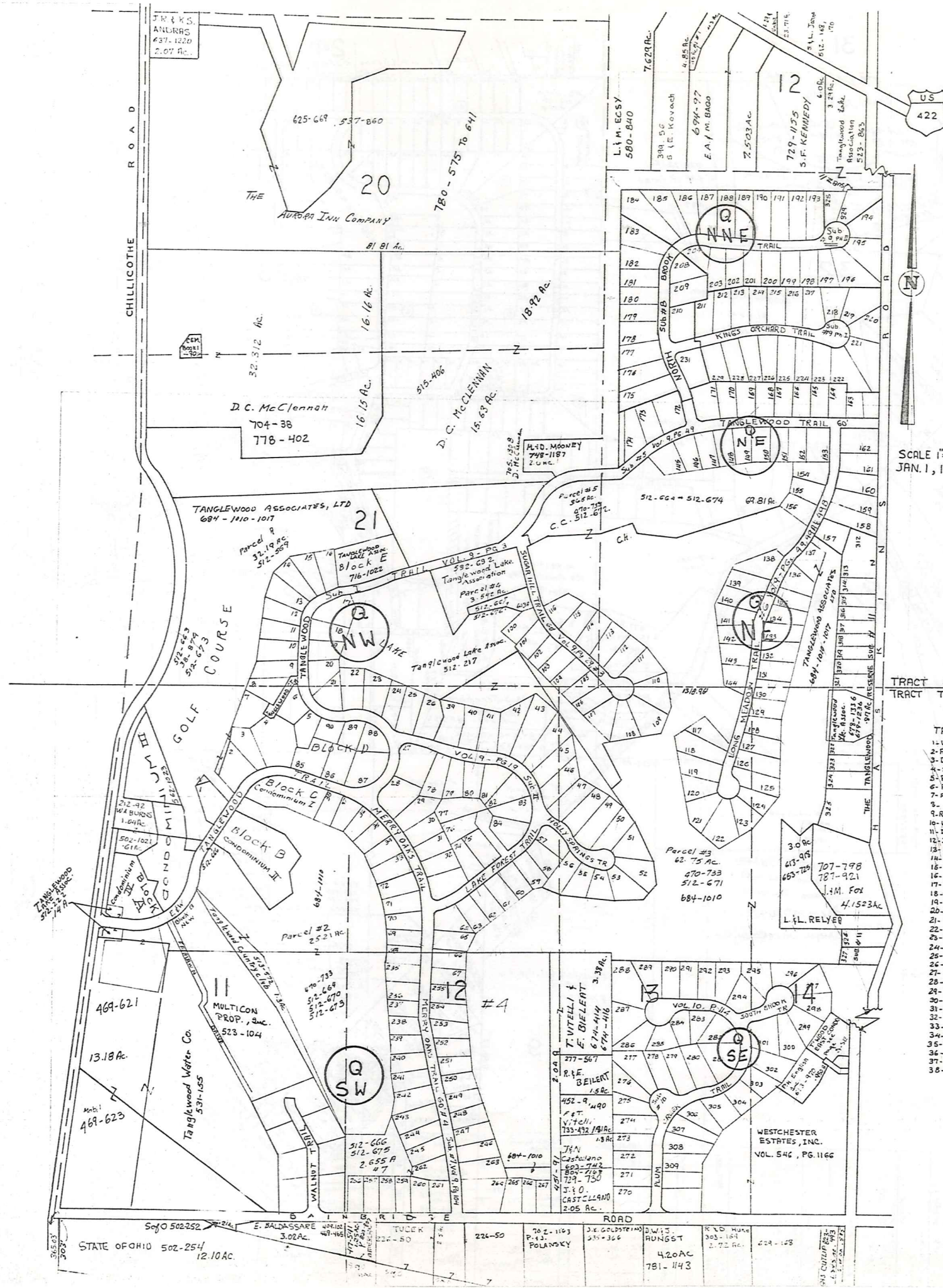
SCALE 1"=300'
JAN 1, 1929

TR. ONE
TR. TWO

* INADEQUATE DESCRIPTION
RELATIVE REPRESENTATION

A	B	C	D
E	F	G	H
I	J	K	L
M	N	O	P

BAINBRIDGE 29



#1. LOT 12 443-823 T.R. Balduc

NOTICE

NEW MAP PAGES QNW, QNE, QSW, & QSE,
WILL GIVE MOST CURRENT TANGLEWOOD
INFORMATION

SCALE 1"=300'
JAN. 1, 1983

TANGLEWOOD #4

- 235- W. P. Neuenchwander III
- 236- A. E. Dillenworth, Jr.
- 237- R. B. Denmott
- 238- D. E. Cramer
- 239- C. G. Foster
- 240- Signet Homes, Inc.
- 241- C. Martin
- 242- Signet Homes, Inc.
- 243- S. P. Szejnoff
- 244- E. M. Pulford, Jr.
- 245- J. Bob Homes, Inc.
- 246- " "
- 247- G. R. Tenen
- 248- R. D. McEntine
- 249- C. F. Miller
- 250- Signet Homes, Inc.
- 251- P. J. Jonsson
- 252- M. J. Koschnik
- 253- T. J. Kinn
- 254- G. L. Stanfus
- 255- R. J. McGeath

- 495-566
- 516-62
- 507-695
- 512-243
- 508-367
- 491-129
- 502-656
- 491-121
- 505-513
- 505-452
- 496-959
- 496-861
- 505-145
- 519-239
- 503-859
- 491-135
- 515-310
- 496-863
- 508-230
- 501-122
- 492-90

TANGLEWOOD #5

- 145- R. B. Munnay
- 146- J. B. Rollin
- 147- D. J. Cilley
- 148- W. D. Bonfren
- 149- A. Passalacqua
- 150- R. E. Ettinger
- 151- M. A. O'Neill
- 152- R. B. Moss
- 170- J. S. Pease
- 171- P. Sanford
- 172- W. R. Munday, Jr.
- 173- R. J. Banks
- 174- G. P. Leate
- 175-
- 176- Jay Homes, Inc.

- 501-429
- 491-288
- 495-242
- 508-42
- 508-53
- 505-406
- 516-125
- 515-270
- 513-53
- 512-160
- 519-404
- 515-266
- 502-781
- 562-487

TANGLEWOOD #1

- 1- W. R. Prandregast 621-357
- 2- A. M. Althaus II 443-650
- 3- B. M. Kester 559-1350
- 4- S. Matt 615-1215
- 5- R. Novak & D. Mittler 607-605
- 6- A. Jones 480-654
- 7- A. Guarnobias 484-268
- 8-
- 9- R. D. Hind 581-44
- 10- L. A. Lechner 576-182
- 11- D. D. Peterson 598-1219
- 12- J. D. Cook 480-548
- 13- E. S. Harmon 542-1592
- 14- H. J. Byard 553-275
- 15- P. J. Lambert 629-740/764
- 16- C. C. Giovanni 601-964
- 17- L. J. Lynn 470-98
- 18- J. Fruchter 477-115, 509, 509-52
- 19- D. J. Wagner 456-729
- 20- H. L. Lampka 559-1104
- 21- A. J. Silbiger 550-852
- 22- Jay Jay Homes, Inc. 597-50
- 23- Jay Jay Homes, Inc. 597-727
- 24- R. E. Kramas 485-447
- 25- C. Wick 501-822
- 26- C. M. Maxwell 501-1071, 25
- 27- J. B. Quocel 534-70
- 28- J. A. Leonetti 603-394
- 29- W. E. Jones 492-853
- 30- H. S. Anderson 551-750
- 31- R. M. Martin 542-597
- 32- C. B. Stewarding 523-744
- 33- W. G. Corbett 486-382
- 34- R. W. Cahill 565-1197
- 35- T. M. Fleming 551-778
- 36- E. D. Schmidt 61-1274
- 37- J. M. Fraser 776-875
- 38- R. S. Knaben 538-938

SEE "Q"

- 56- D. E. Colin 478-577
- 57- R. S. Marchant 495-299
- 58- D. V. Violetta 629-98, 1137
- 59- M. Ritchie 480-162
- 60- P. J. Christ 477-051
- 61- B. Steele 505-309
- 62- W. G. Rodgers 491-479
- 63- L. B. Hinderscheid 655-645
- 64- Cuyahoga Soc. Assoc. 496-425
- 65- M. R. Glendonin 473-409
- 66- E. H. Neco 484-417
- 67- L. J. Bunton 485-368
- 68- E. D. Toston 509-385
- 69- J. Givens 669-1238
- 70- M. McGinnis 480-116
- 71- C. N. Ullestad 485-823
- 72- W. M. Liba 470-552
- 73- P. V. Tickle 492-834
- 74- M. Bixler 492-58
- 75- J. M. Mockler 492-783
- 76- E. J. Bestel 492-234
- 77- C. M. Evans 496-731
- 78- J. J. Ebbony 477-716
- 79-
- 80- A. H. Tomasic 509-1
- 81- J. Schill 470-858
- 82- R. L. Johnson 513-800
- 83- D. M. Gullion 505-899
- 84- J. J. Brant 513-641

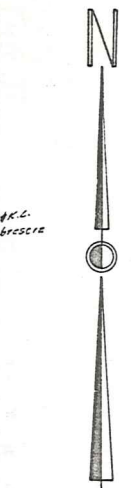
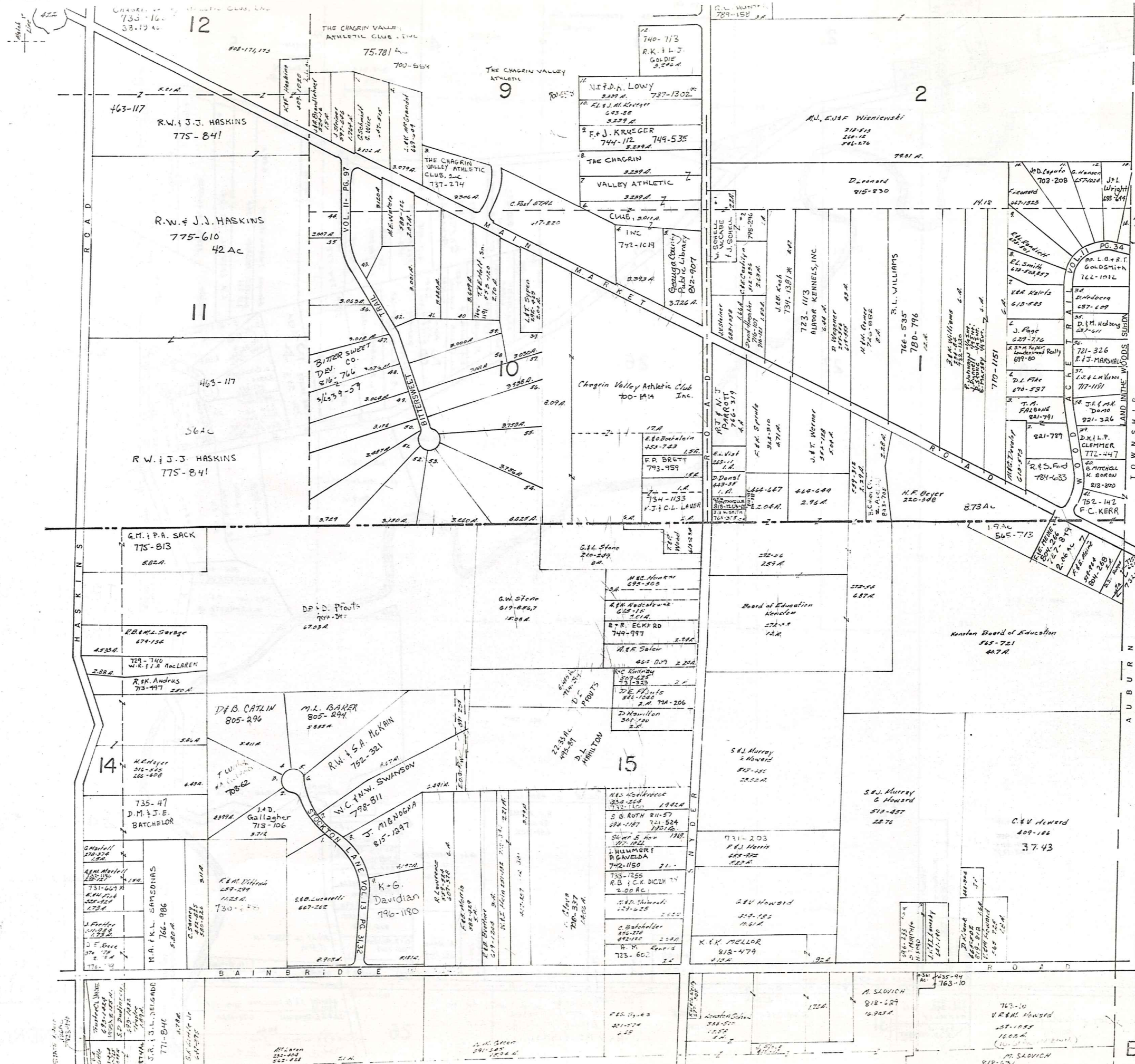
* Inadequate description

JAN. 1, 1983

RELATIVE REPRESENTATION

A	B	C	D
E	F	G	H
I	J	K	L
M	N	O	P

BAINBRIDGE-G

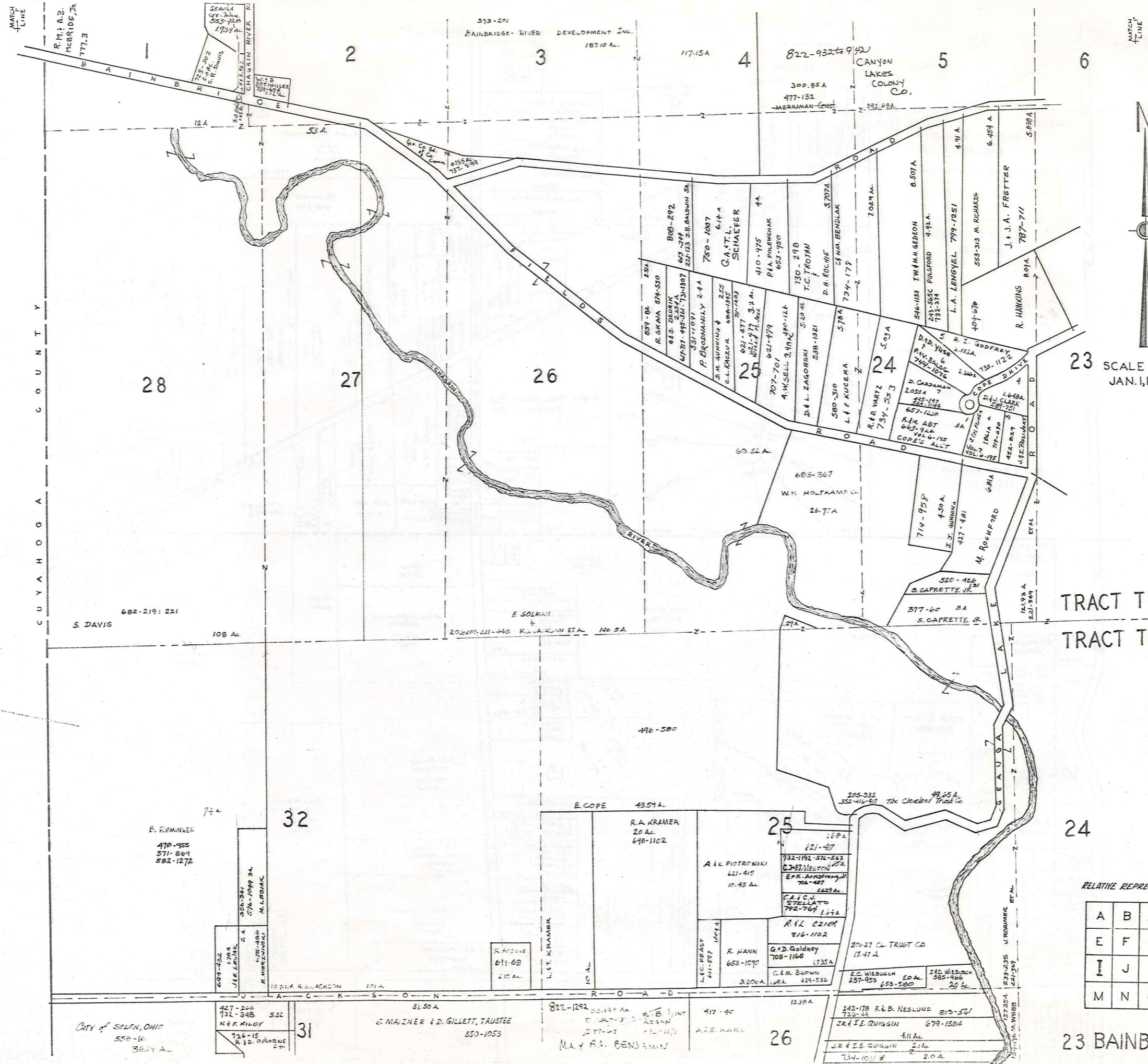


SCALE 1" = 300'
JAN 1, 1989

TRACT ONE
TRACT TWO

RELATIVE REPRESENTATION

A	B	C	D
E	F	G	H
I	J	K	L
M	N	O	P



SCALE 1"=300'
JAN. 1, 1989

TRACT TWO
TRACT THREE

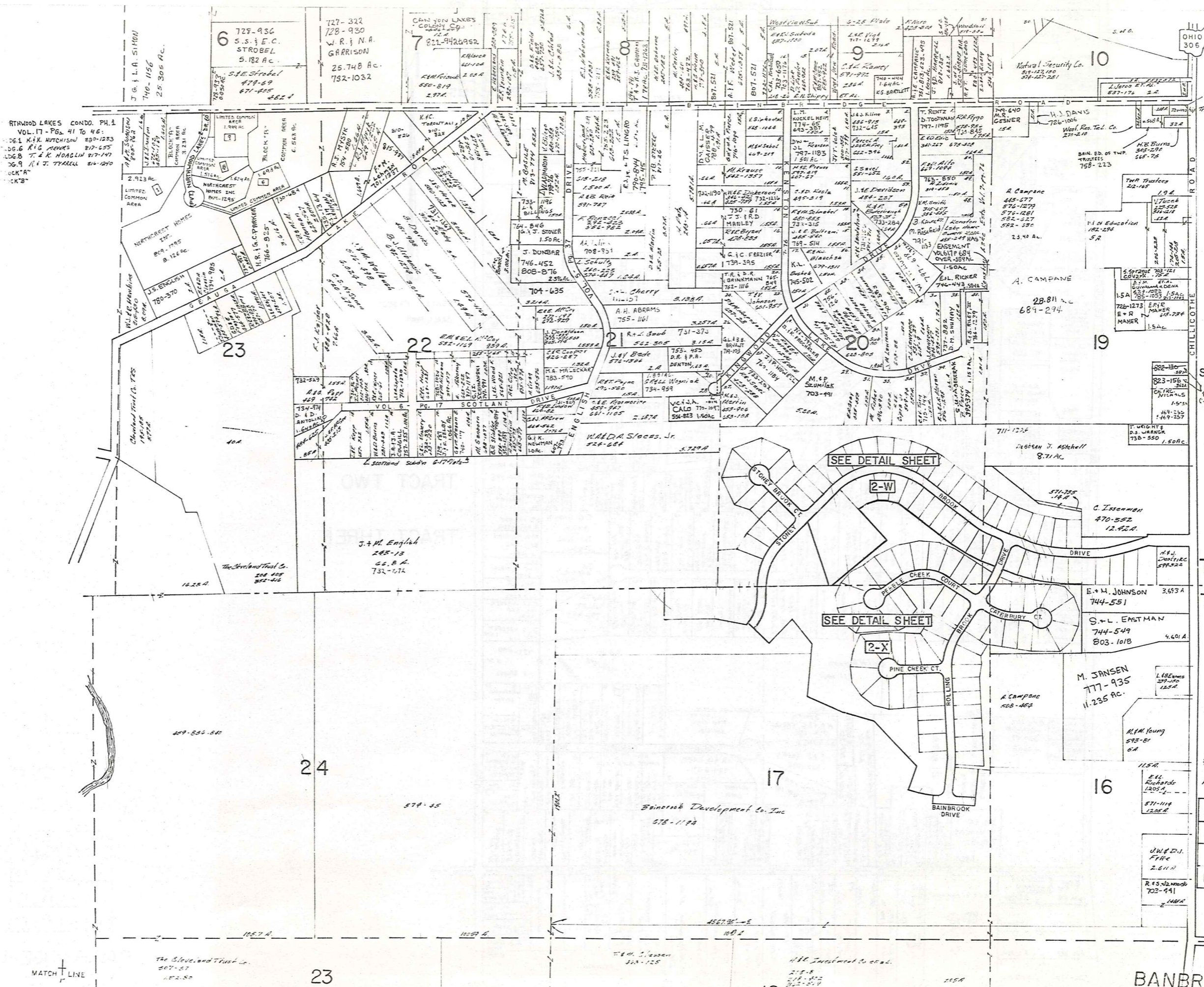
* Inadequate description

RELATIVE REPRESENTATION

A	B	C	D
E	F	G	H
I	J	K	L
M	N	O	P

23 BAINBRIDGE - I

RTWOOD LAKES CONDO. PH. 1
VOL. 17 - PGs. 41 TO 46:
DG. 1 K. K. HUTCHISON 230-1283
DG. 6 R. G. MOYERS 817-655
DG. 8 T. & K. HOAGLIN 817-147
DG. 9 R. J. TRAVEL 817-1240
"CK" A"
"CK" B"



SCALE 1"=300
JAN. 1, 1989
823-156
CARRINGTON

TR. TWO
TR THREE

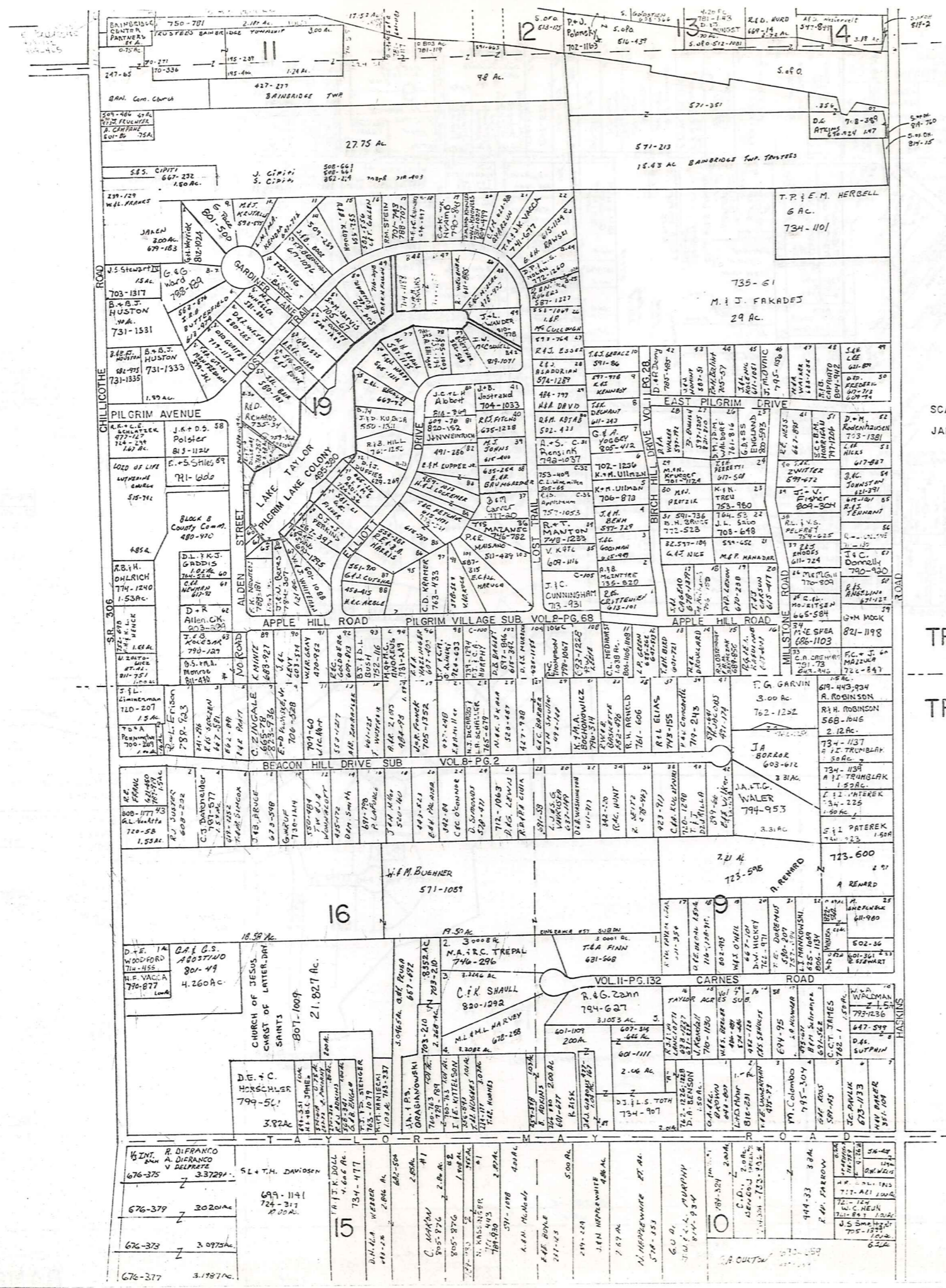
* INADEQUATE
DESCRIPTION
RELATIVE REPRESENTATION

A	B	C	D
E	F	G	H
I	J	K	L
M	N	O	P

MATCH LINE

MATCH LINE

BANBRIDGE J 33



SCALE 1"=300'
JAN 1, 1989

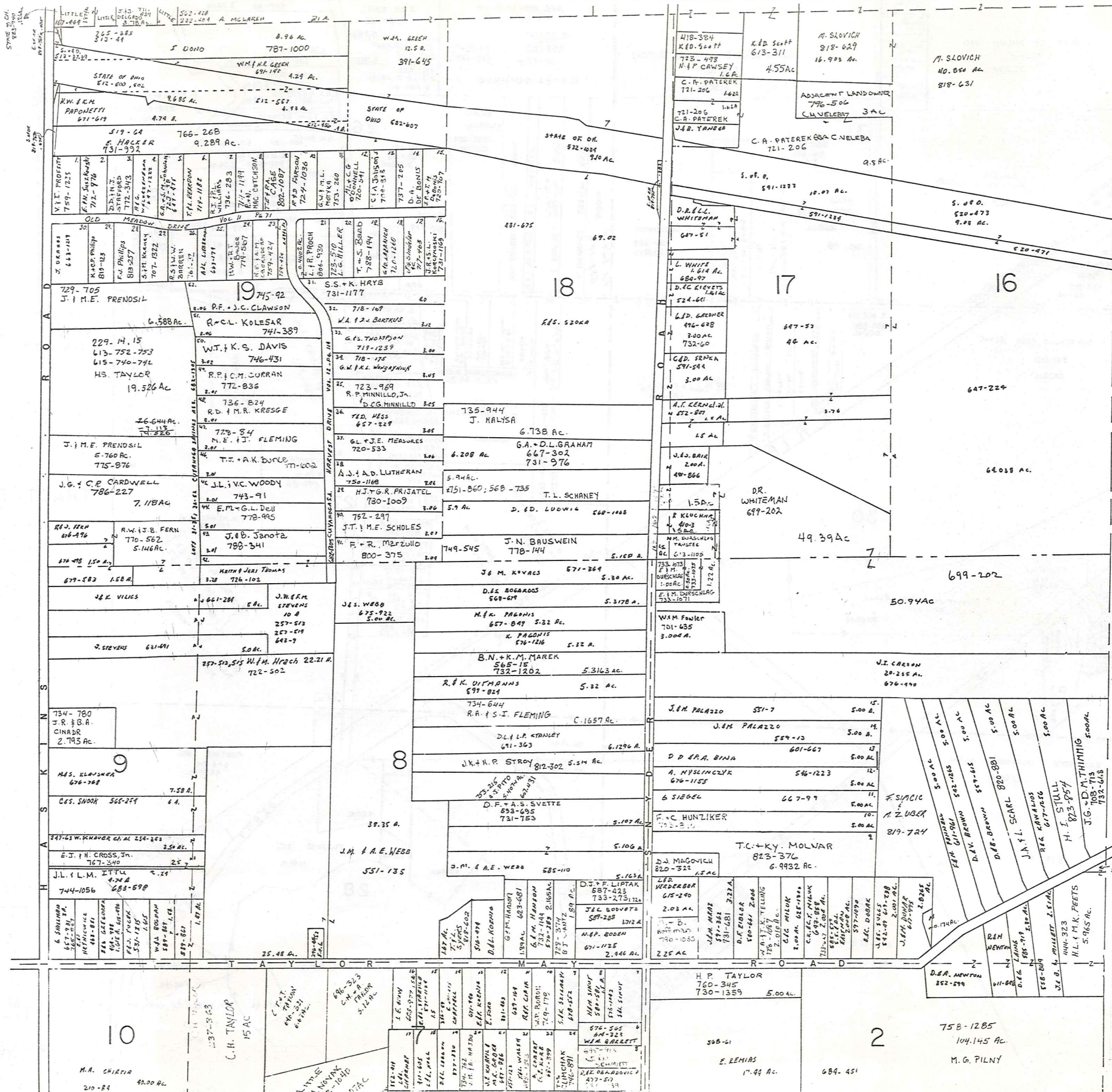
TRACT TWO
TRACT THREE

* Inadequate description

RELATIVE REPRESENTATION

A	B	C	D
E	F	G	H
I	J	K	L
M	N	O	P

BAINBRIDGE-K



SCALE 1" = 300'

JAN. 1, 1989

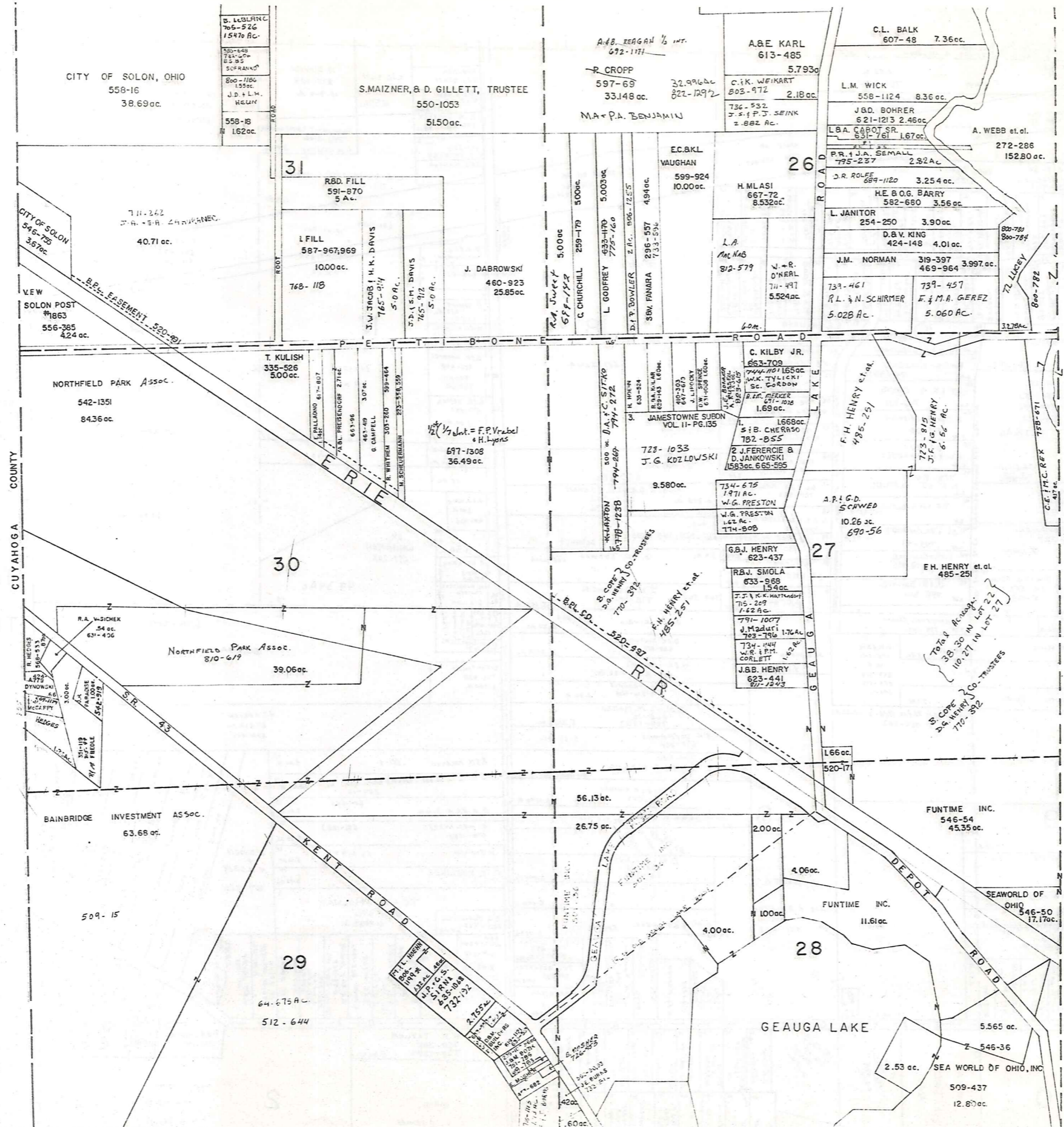
AUBURN TOWNSHIP

TRACT TWO
TRACT THREE

* Inadequate description

RELATIVE REPRESENTATION

A	B	C	D
E	F	G	H
I	J	K	L
M	N	O	P



N
 SCALE 1" = 300'
 JAN. 1, 1989

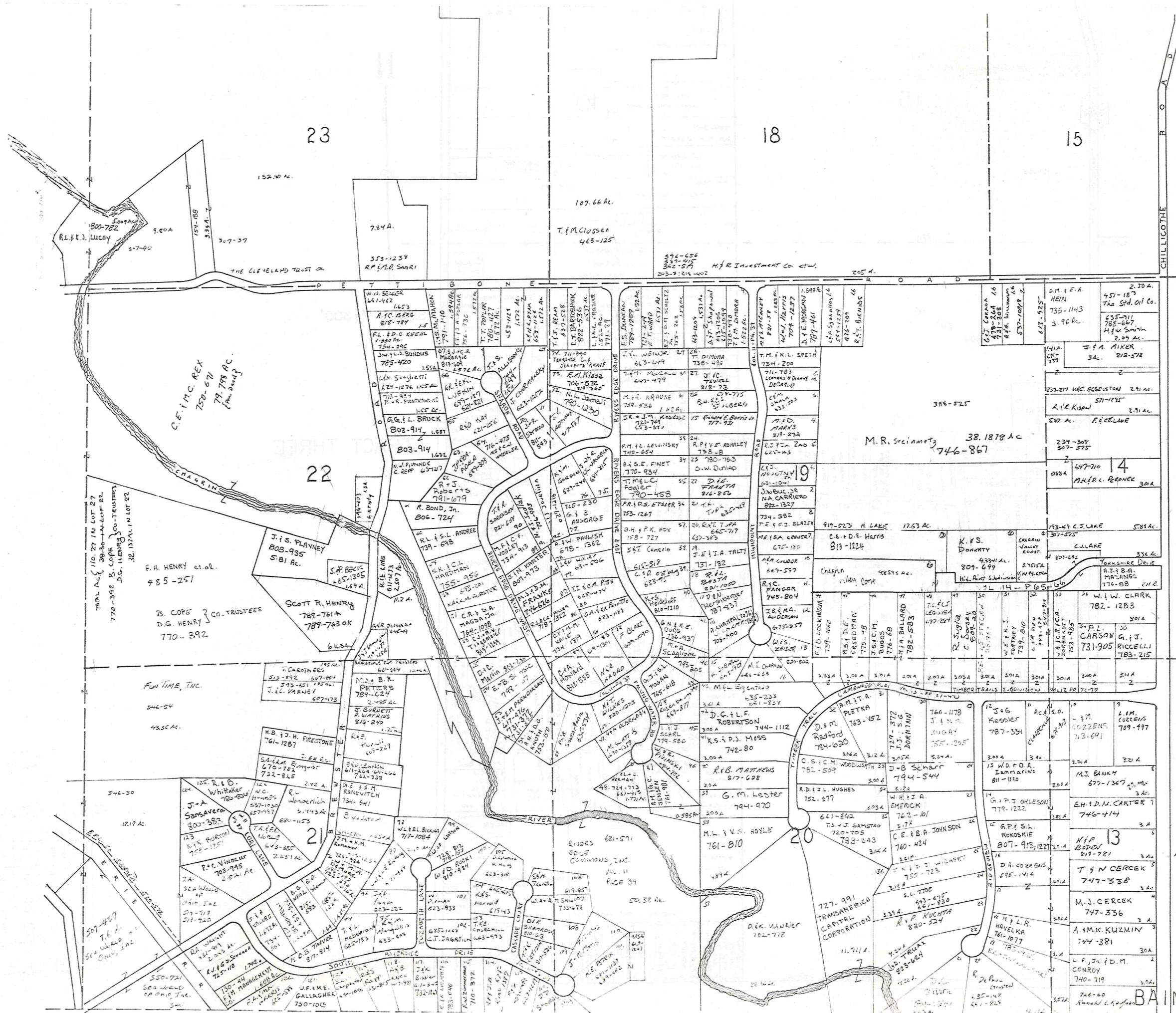
TRACT THREE

* Inadequate description

RELATIVE REPRESENTATION

A	B	C	D
E	F	G	H
I	J	K	L
M	N	O	P

BAINBRIDGE-M



SCALE 1"=300'

JANUARY 1, 1989

TR. THREE

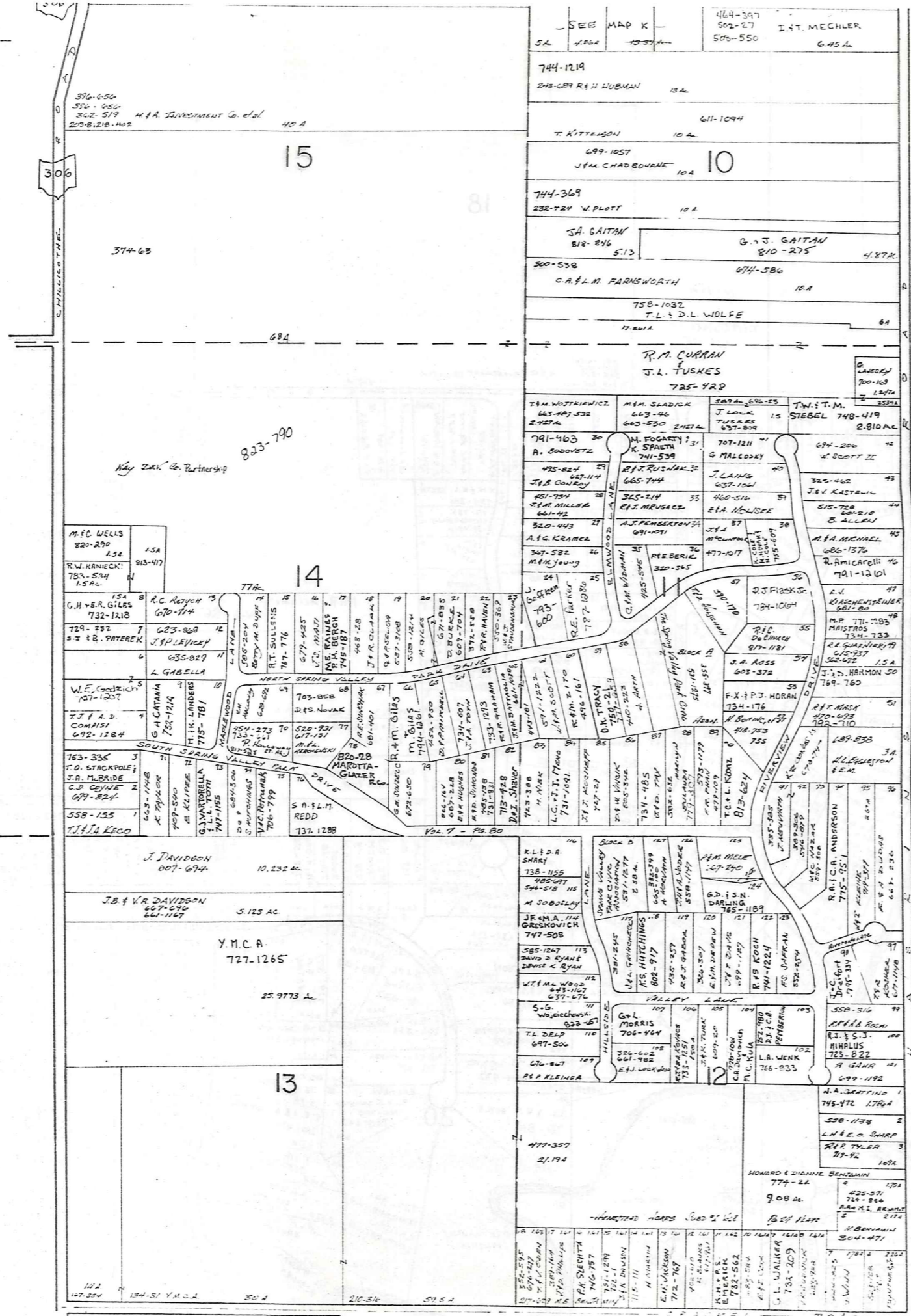



* IN ADEQUATE DESCRIPTION

RELATIVE REPRESENTATION

A	B	C	D
E	F	G	H
I	J	K	L
M	N	O	P

BAINBRIDGE-N 37



SCALE 1" = 300'

TRACT THREE

* Inadequate description

RELATIVE REPRESENTATION

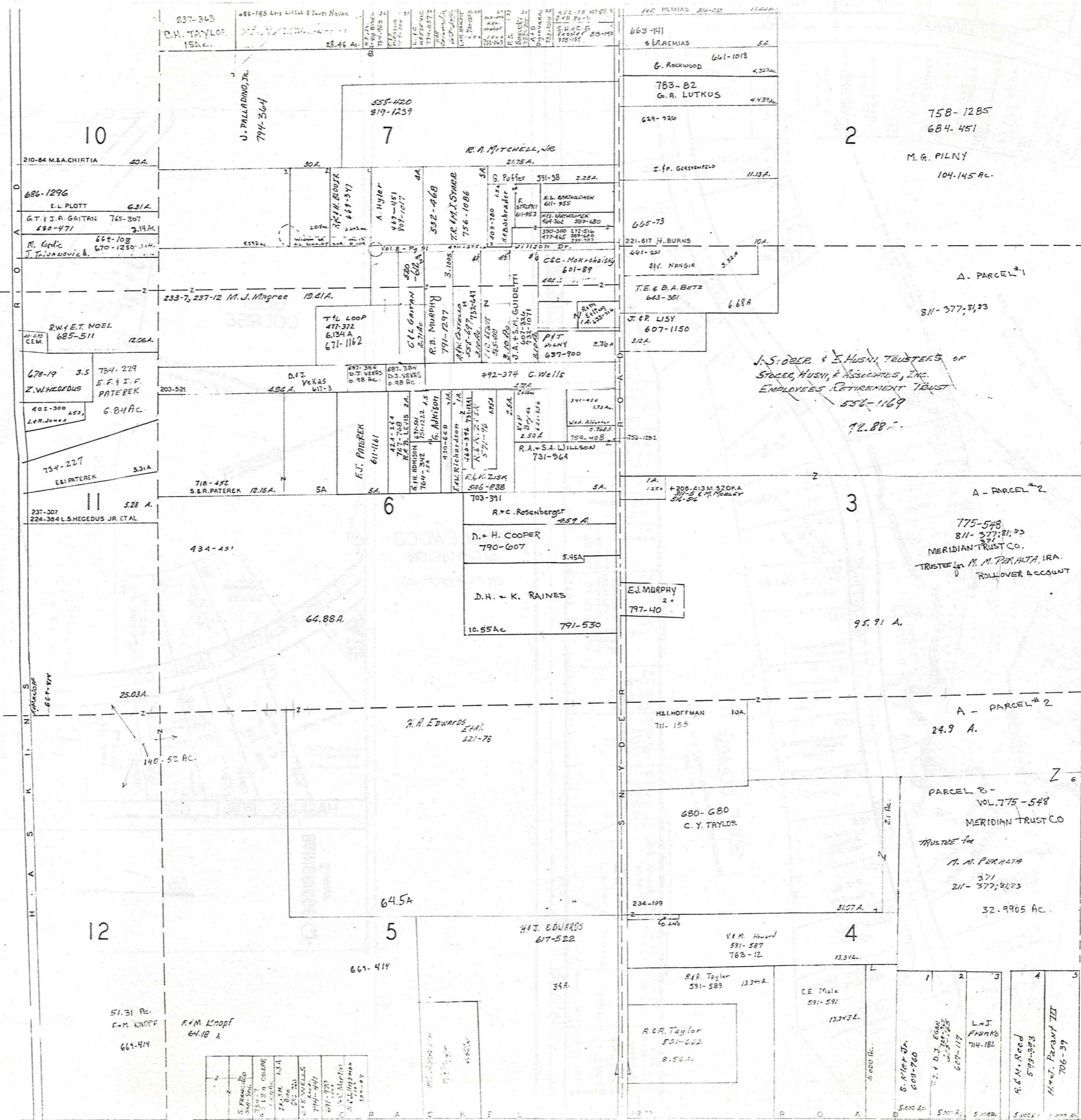
JANUARY 1, 1989

A	B	C	D
E	F	G	H
I	J	K	L
M	N	O	P

BAINBRIDGE-O

MATCH LINE

MATCH LINE



SCALE 1"=300'

JAN. 1, 1989


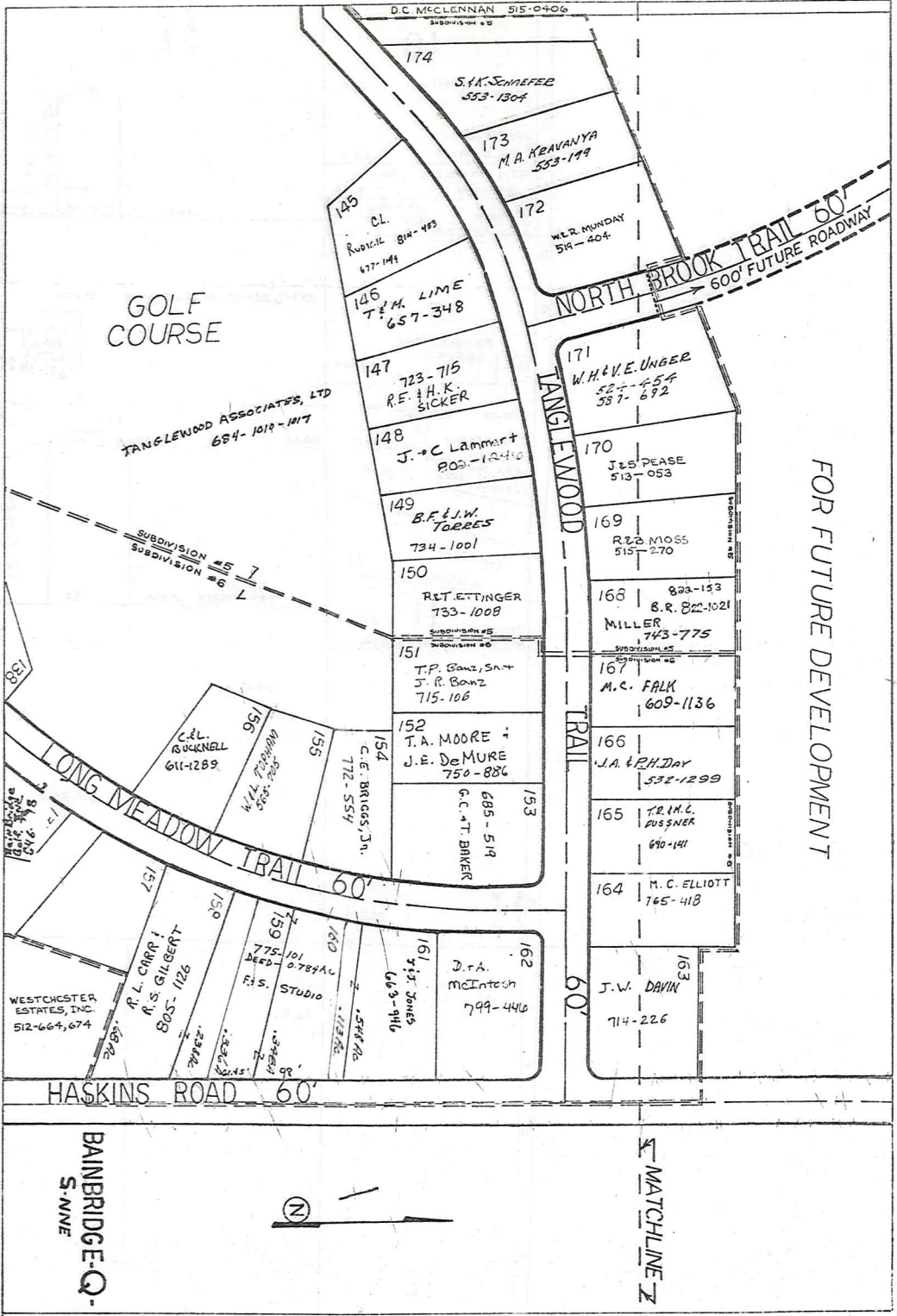
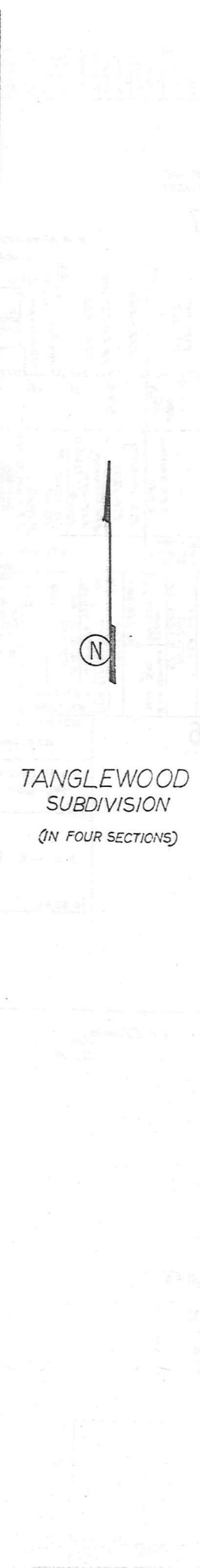
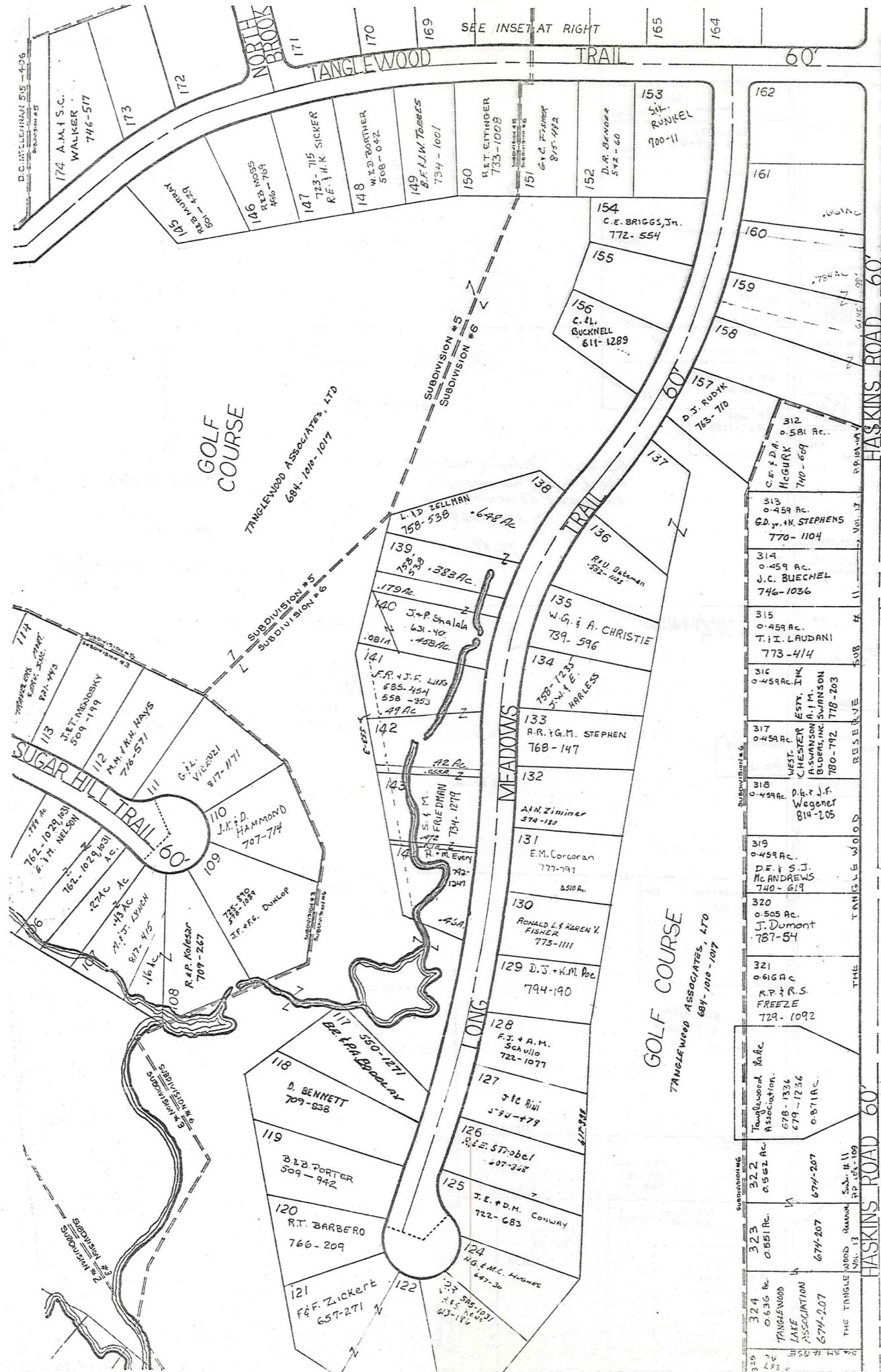
RELATIVE REPRESENTATION

AUBURN TOWNSHIP

TRACT THREE

* Inadequate description

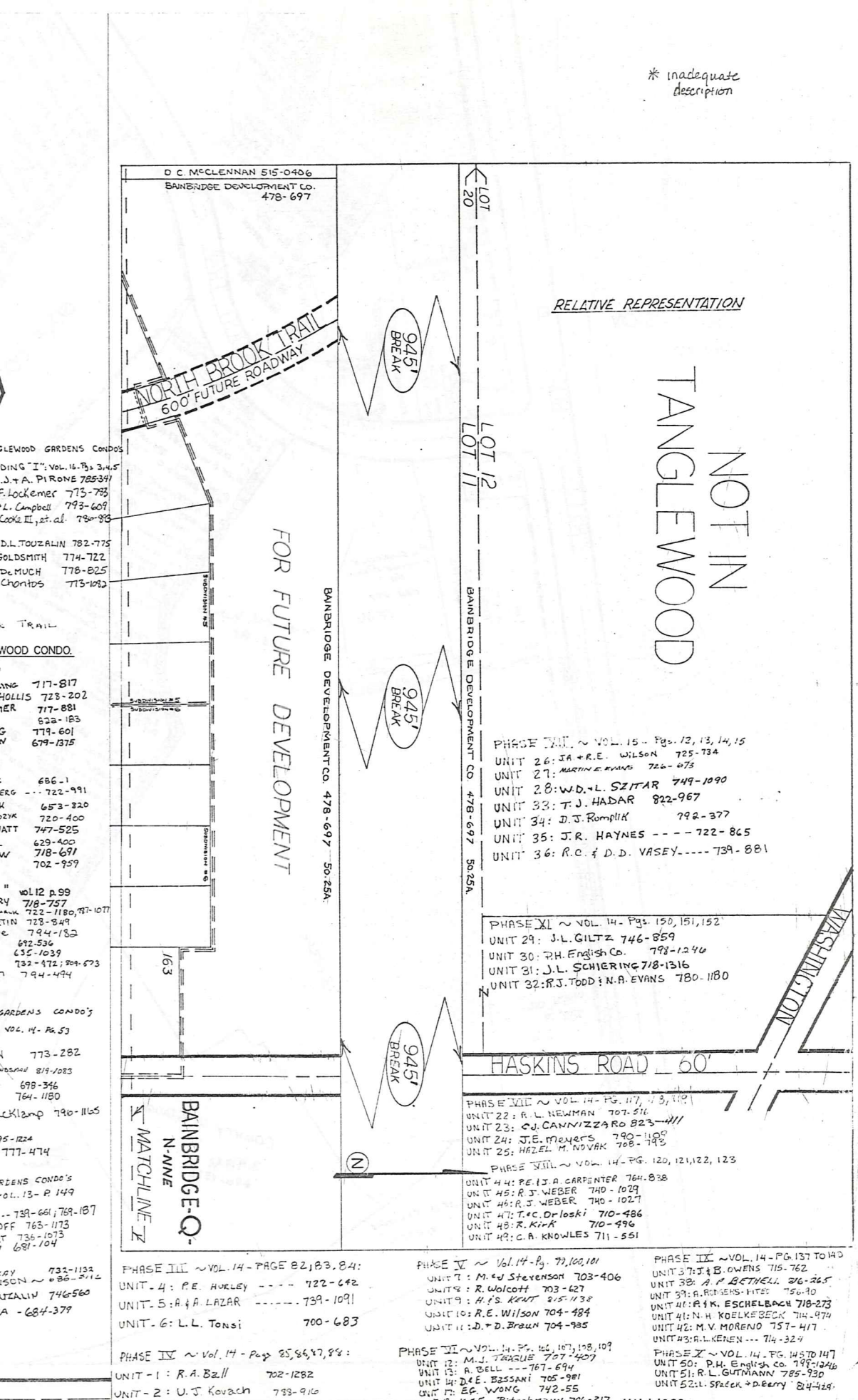
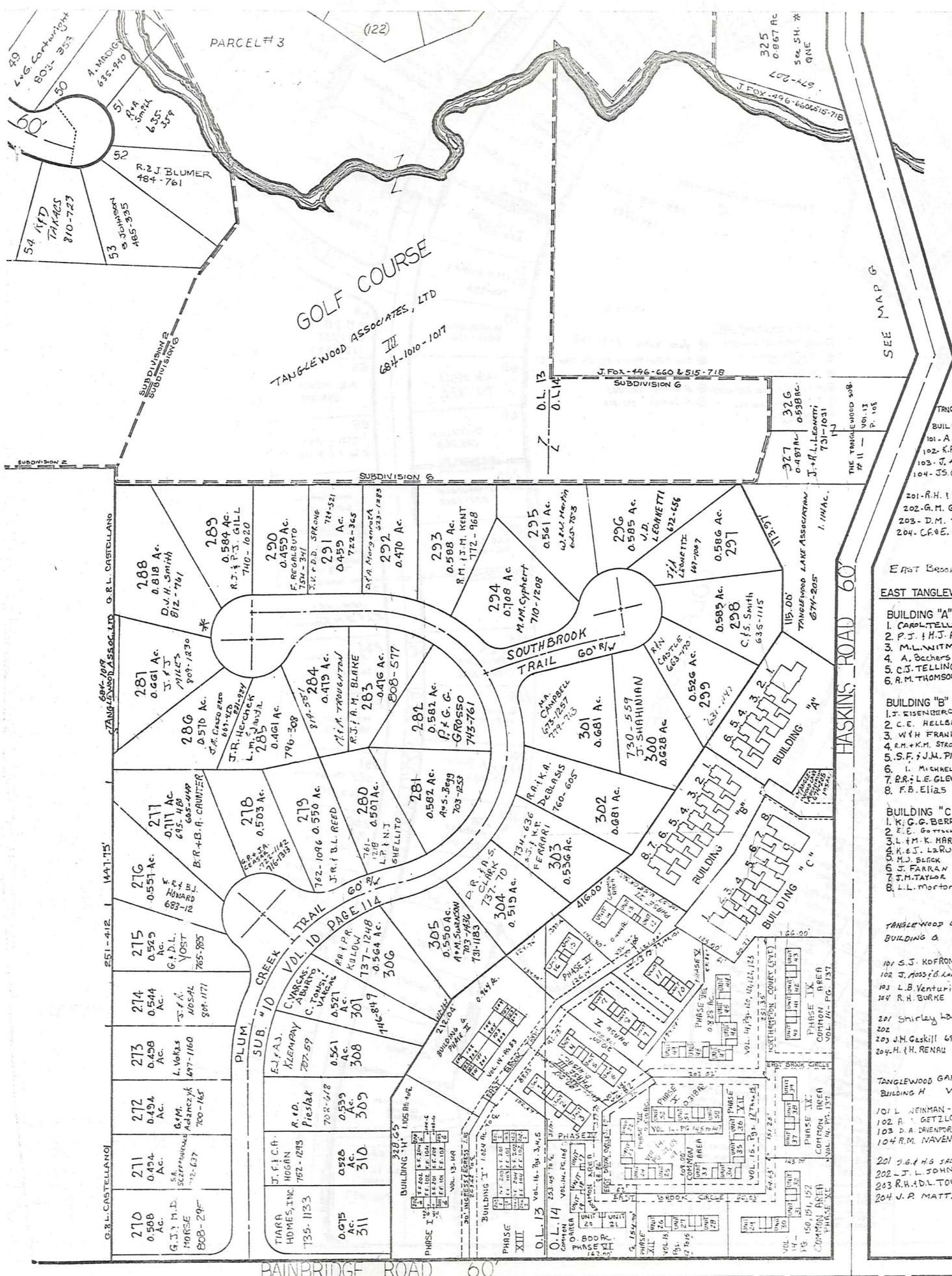
A	B	C	D
E	F	G	H
I	J	K	L
M	N	O	P



JANUARY 1, 1989
RELATIVE REPRESENTATION

* Inadequate description

BAINBRIDGE-Q-NE



* inadequate description

RELATIVE REPRESENTATION

NOT IN TANGLEWOOD

FOR FUTURE DEVELOPMENT

- PHASE VIII ~ VOL. 15 - Pgs. 12, 13, 14, 15
- UNIT 26: J.A. + R.E. WILSON 725-734
 - UNIT 27: MARTINE KINGS 722-475
 - UNIT 28: W.D. + L. SZITAR 749-1090
 - UNIT 33: T.J. HADAR 822-967
 - UNIT 34: D.J. Romplik 792-377
 - UNIT 35: J.R. HAYNES --- 722-865
 - UNIT 36: R.C. + D.D. VASEY --- 739-881

- PHASE XI ~ VOL. 14 - Pgs. 150, 151, 152
- UNIT 29: J.L. GILTZ 746-859
 - UNIT 30: R.H. English Co. 798-1240
 - UNIT 31: J.L. SCHIERING 718-1316
 - UNIT 32: R.J. TODD + N.A. EVANS 780-1180

- PHASE XII ~ VOL. 14 - Pgs. 117, 118, 119
- UNIT 22: R.L. NEWMAN 707-511
 - UNIT 23: C.J. CANNIZZO RO 823-4111
 - UNIT 24: J.E. MEYERS 790-1195
 - UNIT 25: HAZEL M. NOVAK 708-1195

- PHASE XIII ~ VOL. 14 - Pgs. 120, 121, 122, 123
- UNIT 44: P.E. + J.A. CARPENTER 764-838
 - UNIT 45: R.J. WEBER 740-1029
 - UNIT 46: R.J. WEBER 740-1027
 - UNIT 47: T.C. Drloski 710-486
 - UNIT 48: R. KIRK 710-996
 - UNIT 49: C.A. KNOWLES 711-551

- PHASE III ~ VOL. 14 - PAGE 82, 83, 84:
- UNIT 4: P.E. HURLEY --- 722-642
 - UNIT 5: A.A. LAZAR --- 739-1091
 - UNIT 6: L.L. Tonsi 700-683

- PHASE IV ~ Vol. 14 - Pgs. 85, 86, 87, 88:
- UNIT 1: R.A. Bzll 702-1282
 - UNIT 2: U.J. Kovach 738-910
 - UNIT 3: R.F. Powder 701-575 + 721-1147
 - UNIT 15: A.S. Arnold 702-378
 - UNIT 16: H.L. Peters 702-1277

- PHASE V ~ Vol. 14 - Pgs. 79, 100, 101
- UNIT 7: M. + J. STEVENSON 703-406
 - UNIT 8: R. Wolcott 703-427
 - UNIT 9: H.S. KENT 815-1138
 - UNIT 10: R.E. Wilson 704-484
 - UNIT 11: D. + D. Braun 704-985

- PHASE VI ~ VOL. 14 - Pgs. 102, 103, 104, 105
- UNIT 12: M.J. THORPE 707-407
 - UNIT 13: A. BELL --- 767-694
 - UNIT 14: D.E. BASSANI 705-981
 - UNIT 17: E.C. WONG 742-55
 - UNIT 18: K. + P. PITSCHMANN 706-217
 - UNIT 19: J. + J. P. 707-1200
 - UNIT 20: J. + C. Neill 789-1039
 - UNIT 21: B. + L. 707-1077

- PHASE VII ~ VOL. 14 - PG. 137 TO 143
- UNIT 37: J. + B. OWENS 715-762
 - UNIT 38: A. + P. BETHELL 276-265
 - UNIT 39: R. ROMENS-FITEZ 750-70
 - UNIT 40: R.K. ESCHELBACK 718-273
 - UNIT 41: N.H. KOELKEBECK 714-974
 - UNIT 42: M.V. MORENO 757-417
 - UNIT 43: R.L. KERNEN --- 714-324

- PHASE XIV ~ VOL. 14 - PG. 145 TO 147
- UNIT 50: R.H. English Co. 798-1240
 - UNIT 51: R.L. GUTMANN 786-930
 - UNIT 52: L. SPALCK + D. BERRY 814-154

BAINBRIDGE-Q-51



TANGLEWOOD SUBDIVISION
(IN FOUR SECTIONS)



- CONDOMINIUM III**
- ① J. E. PORCELLO 764-351
 - ② M. E. CONNANE 542-83
 - ③ S. M. CACK 793-401
 - ④ M. T. E. ESTES 552-1326
 - ⑤ A. R. HANDEL 531-770
 - ⑥ Jefe Kuta 669-168
 - ⑦ C. S. & Mary Nemeth 587-615, 790-1059
 - ⑧ H. H. GREGG 550
 - ⑨ E. MARIS 647-323
 - ⑩ M. DAVIES 542-813

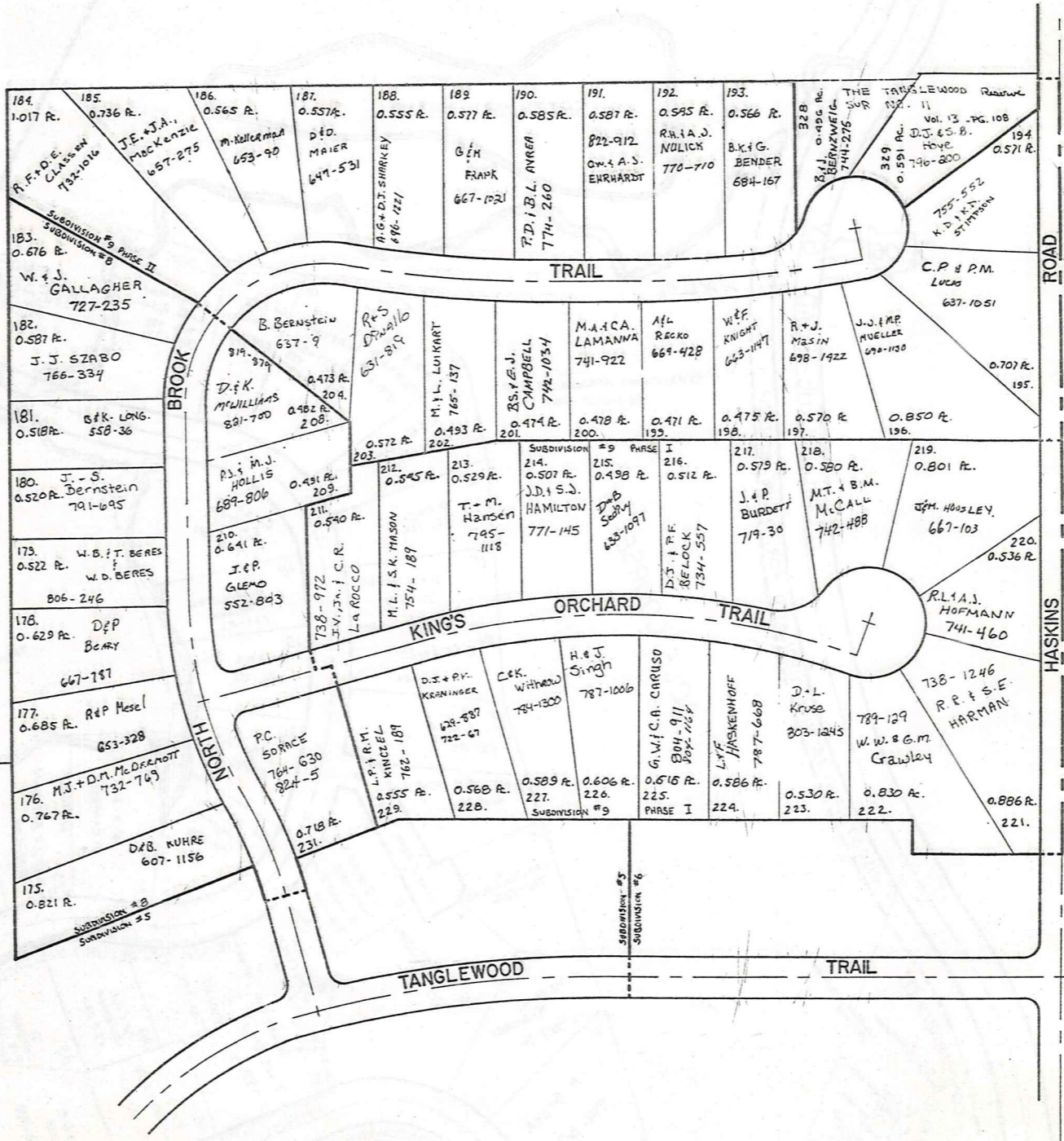
* Inadequate description

RELATIVE REPRESENTATION

BAINBRIDGE ROAD 60

BAINBRIDGE-Q-SW

JAN. 1, 1969

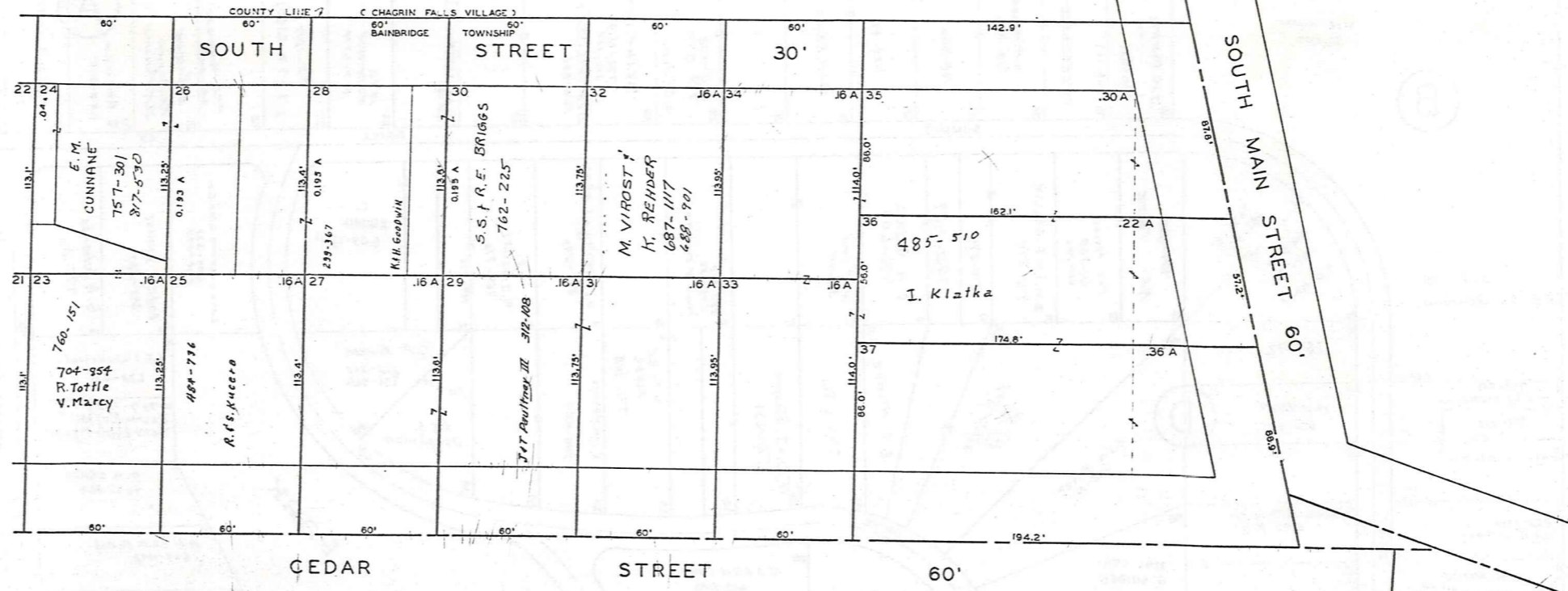


N
 SCALE 1"=100'
 RELATIVE REPRESENTATION

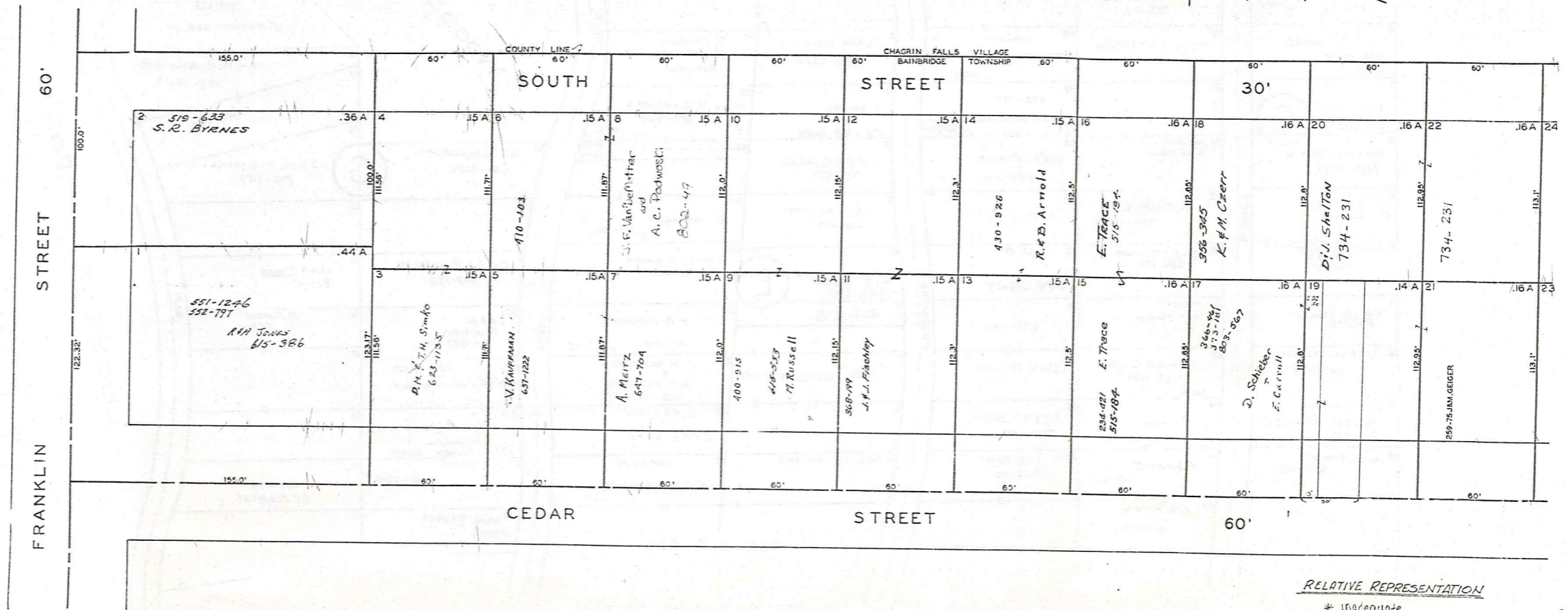
January 1, 1979

* Inadequate description

Q - NNE

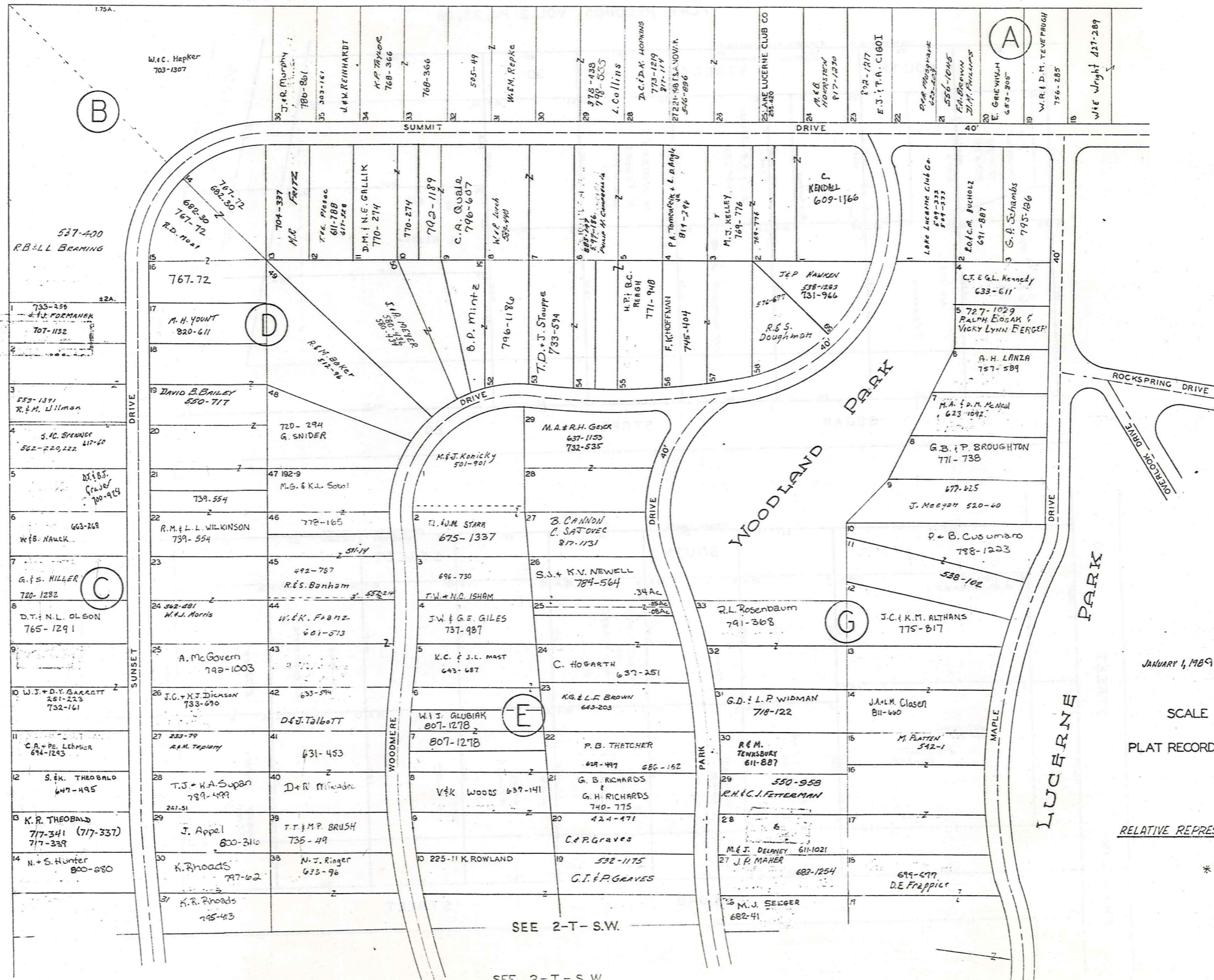


SCALE 1"=30'
JAN. 1, 1939



RELATIVE REPRESENTATION

* inadequate description



JANUARY 4, 1989

SCALE 1 INCH = 80 FEET

PLAT RECORDS VOL. 2 PG. 21-24
VOL. 3 PG. 19, 20

RELATIVE REPRESENTATION

* inadequate description

SEE 2-T-N.E.

SEE 2-T-S.W.

SEE 2-T-S.W.

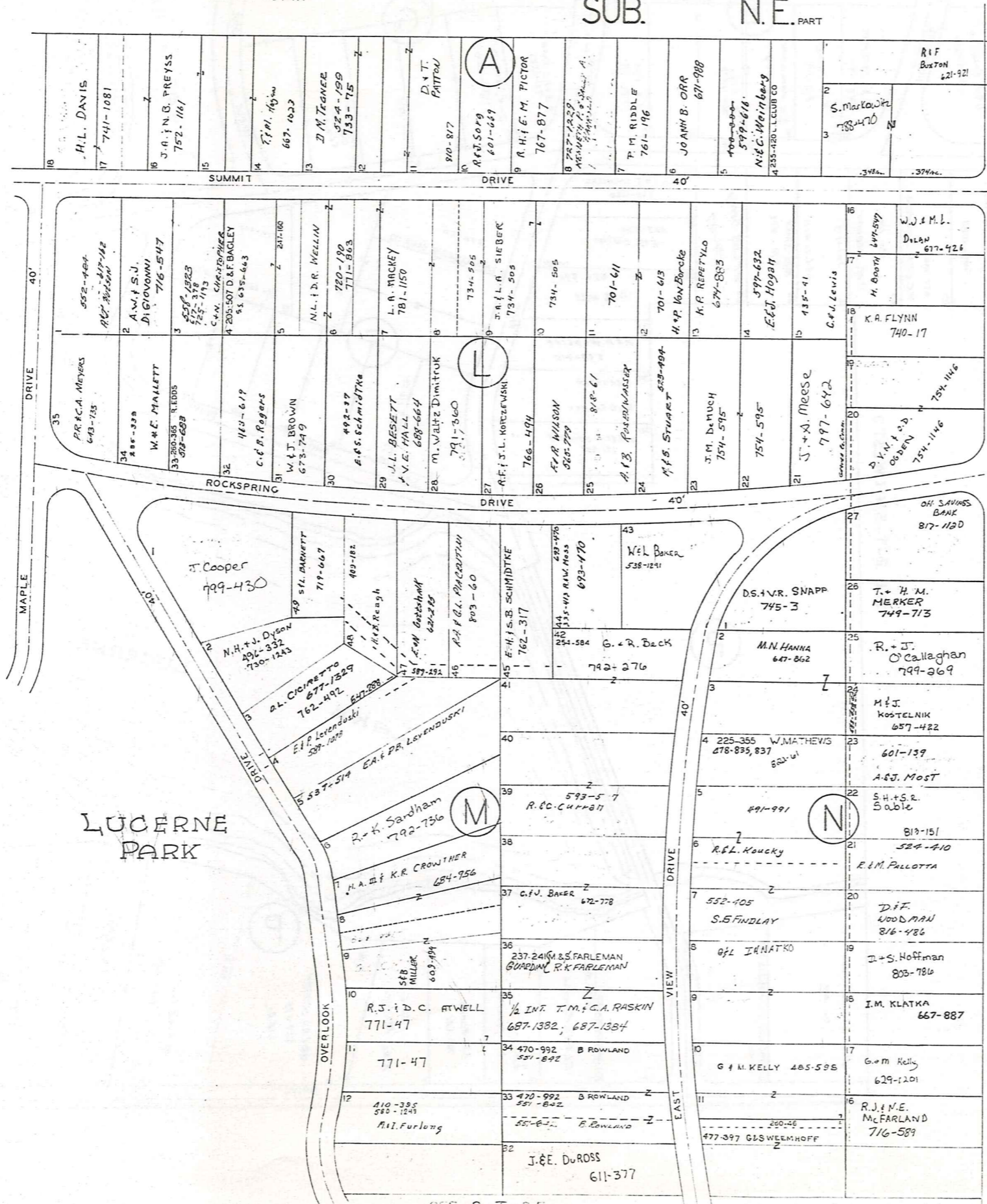
2-T-N.W.

BAINBRIDGE TOWNSHIP

LAKE LUCERNE SUB. N.E. PART

O.L. 22 & 23 TRACT I

SEE 2-T-N.W.



JAN. 1, 1989

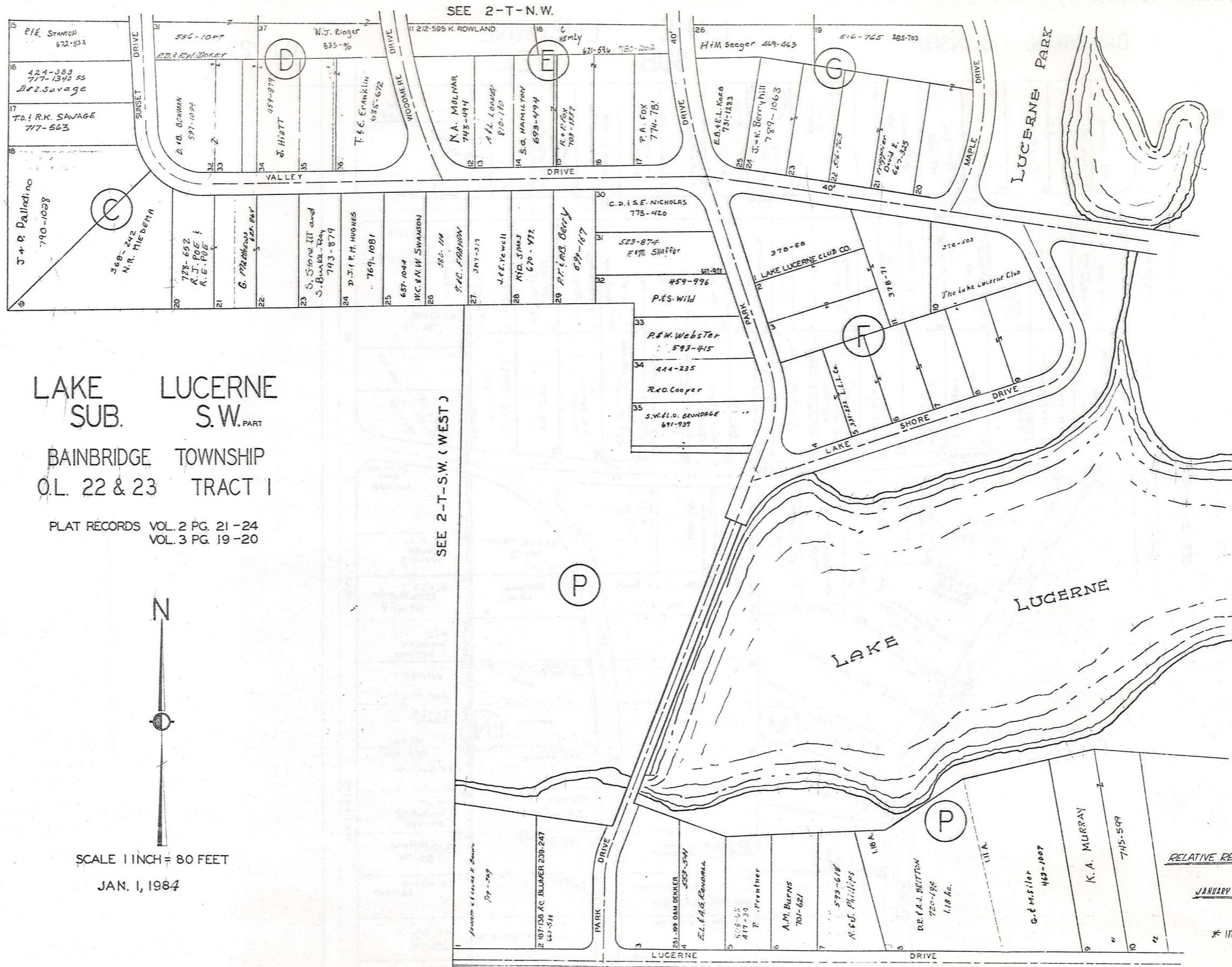
SCALE 1 INCH = 80 FEET

PLAT RECORDS VOL. 2 PG. 21-24
VOL. 3 PG. 19, 20

RELATIVE REPRESENTATION

* Inadequate Description

SEE 2-T-SE



LAKE SUB. LUCERNE S.W. PART

BAINBRIDGE TOWNSHIP
O.L. 22 & 23 TRACT I

PLAT RECORDS VOL. 2 PG. 21-24
VOL. 3 PG. 19-20



SCALE 1 INCH = 80 FEET

JAN. 1, 1984

SEE 2-T-N.W.

SEE 2-T-S.W. (WEST)

SEE 2-T-S.E.

RELATIVE REPRESENTATION

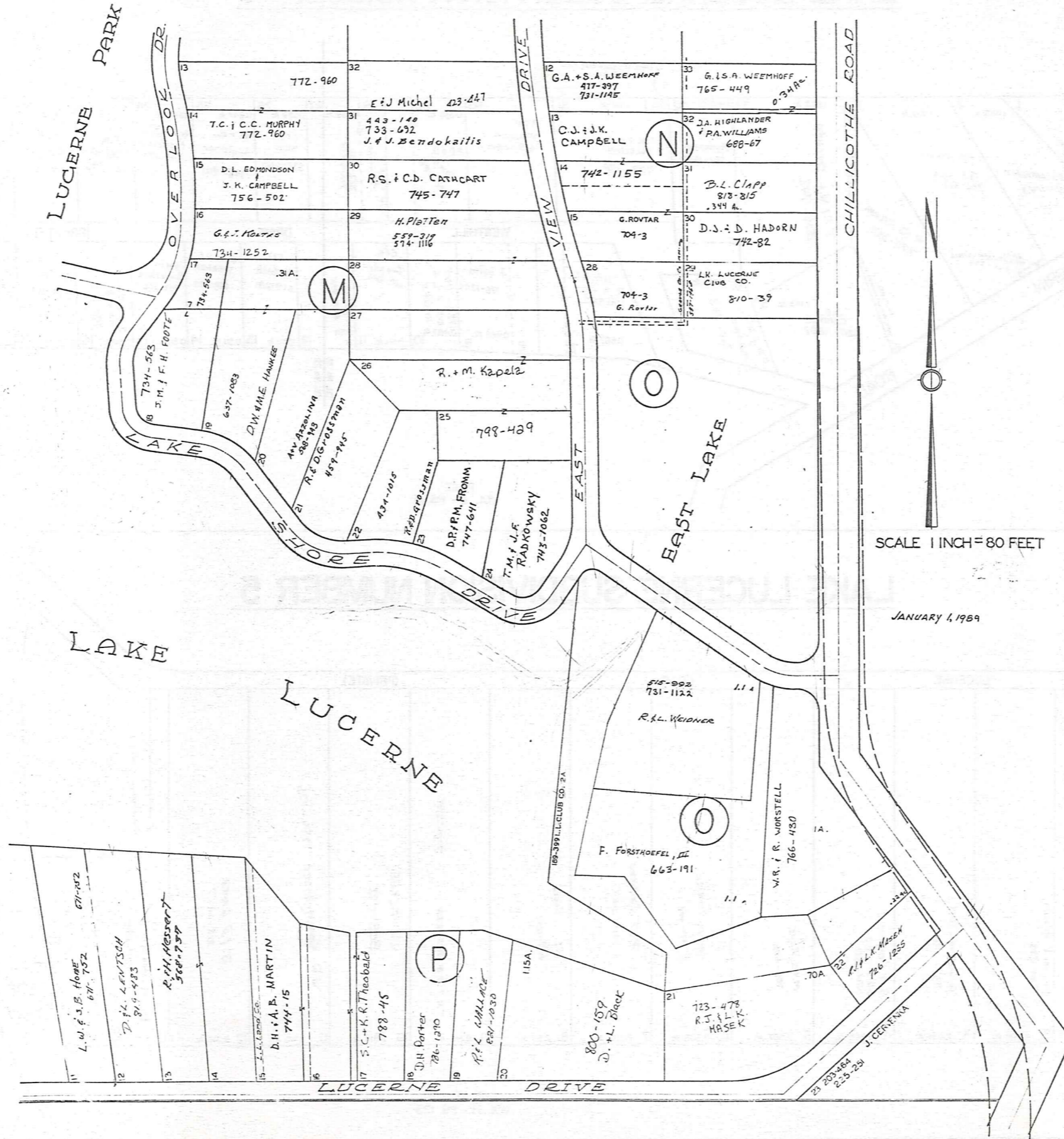
JANUARY 1, 1984

* inadequate description

2-T

SEE 2-T-N.E.

SEE 2-T-S.W.



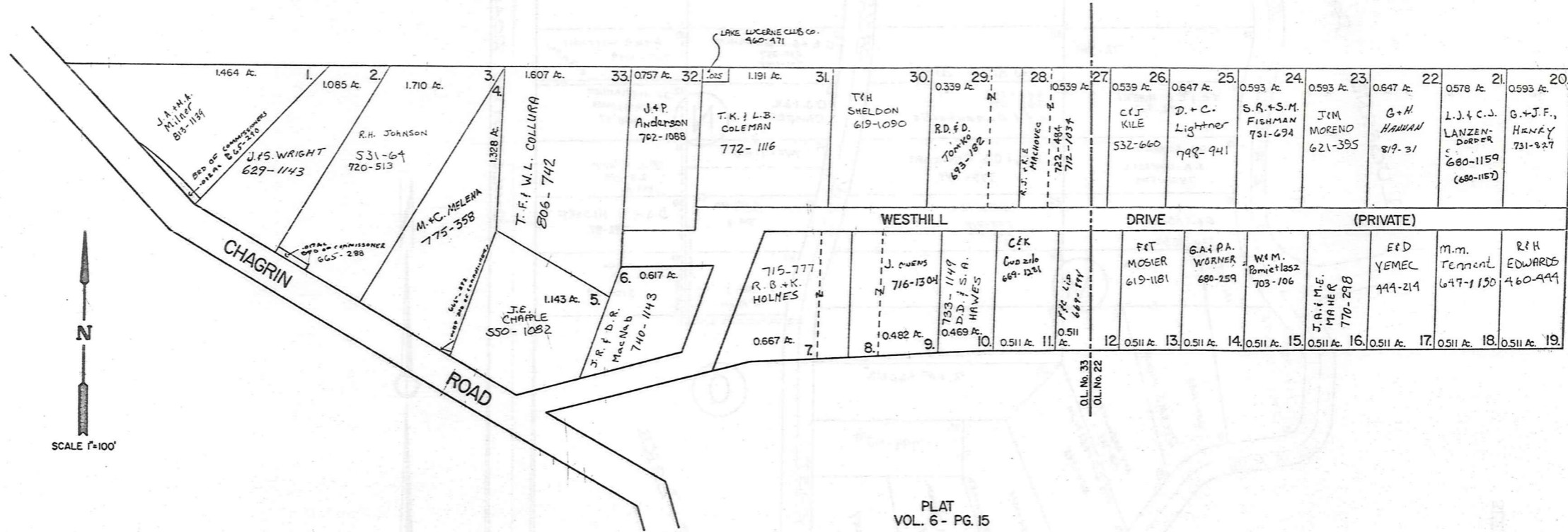
SCALE 1 INCH = 80 FEET

JANUARY 4, 1989

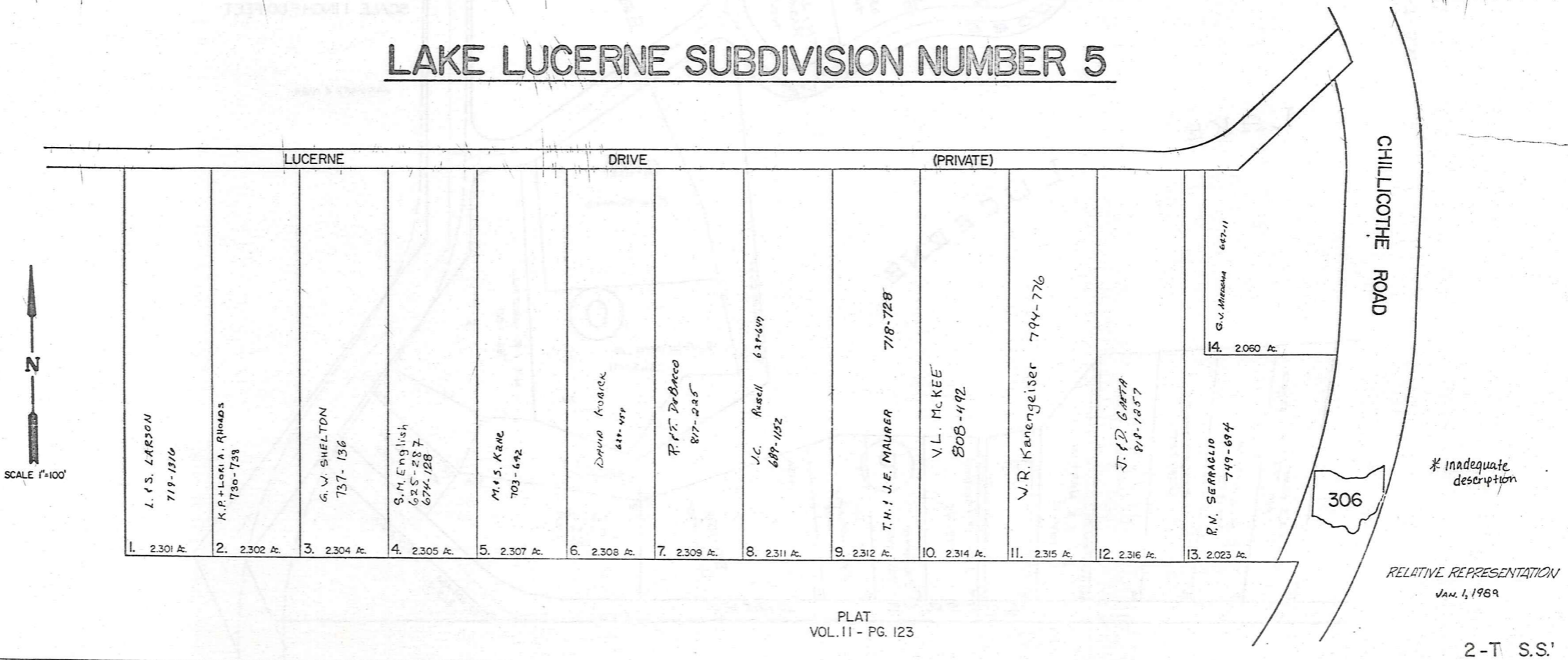
* inadequate description

RELATIVE REPRESENTATION

LAKE LUCERNE SUBDIVISION NUMBER 4

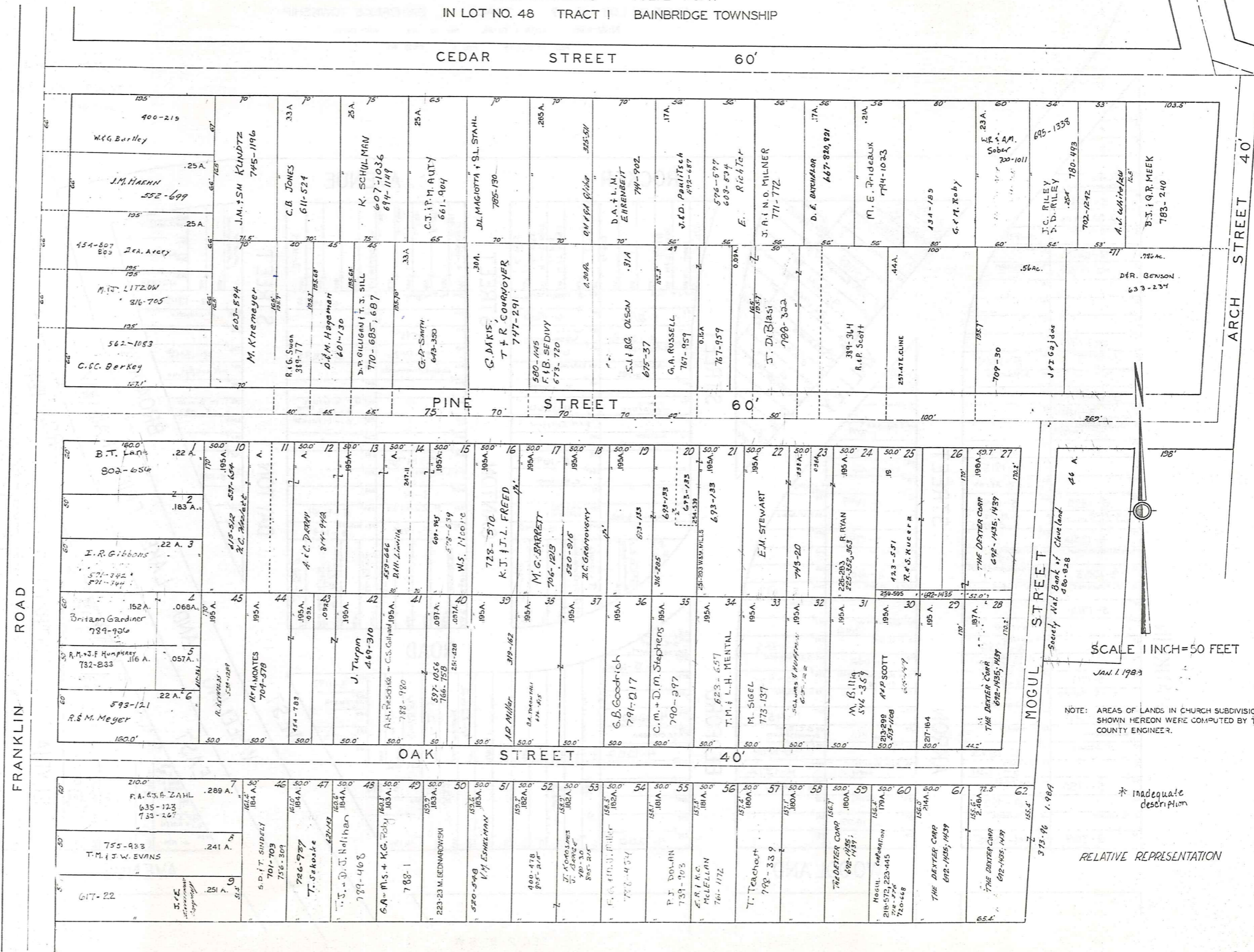


LAKE LUCERNE SUBDIVISION NUMBER 5



CHURCH SUBDIVISION AND LANDS NORTHERLY THEREOF

REC. OF PLATS VOL. 2 PG. 17
IN LOT NO. 48 TRACT I BAINBRIDGE TOWNSHIP



MOGUL STREET
Society Nat. Bank of Cleveland
460-828

SCALE 1 INCH = 50 FEET
JAN. 1 1903

NOTE: AREAS OF LANDS IN CHURCH SUBDIVISION SHOWN HEREON WERE COMPUTED BY THE COUNTY ENGINEER.

* inadequate description

RELATIVE REPRESENTATION

CHAGRIN FALLS PARK SUBDIVISION

PART OF LOT NO. 47 TRACT I BAINBRIDGE TOWNSHIP

S.W. PART LOTS 316 TO 340

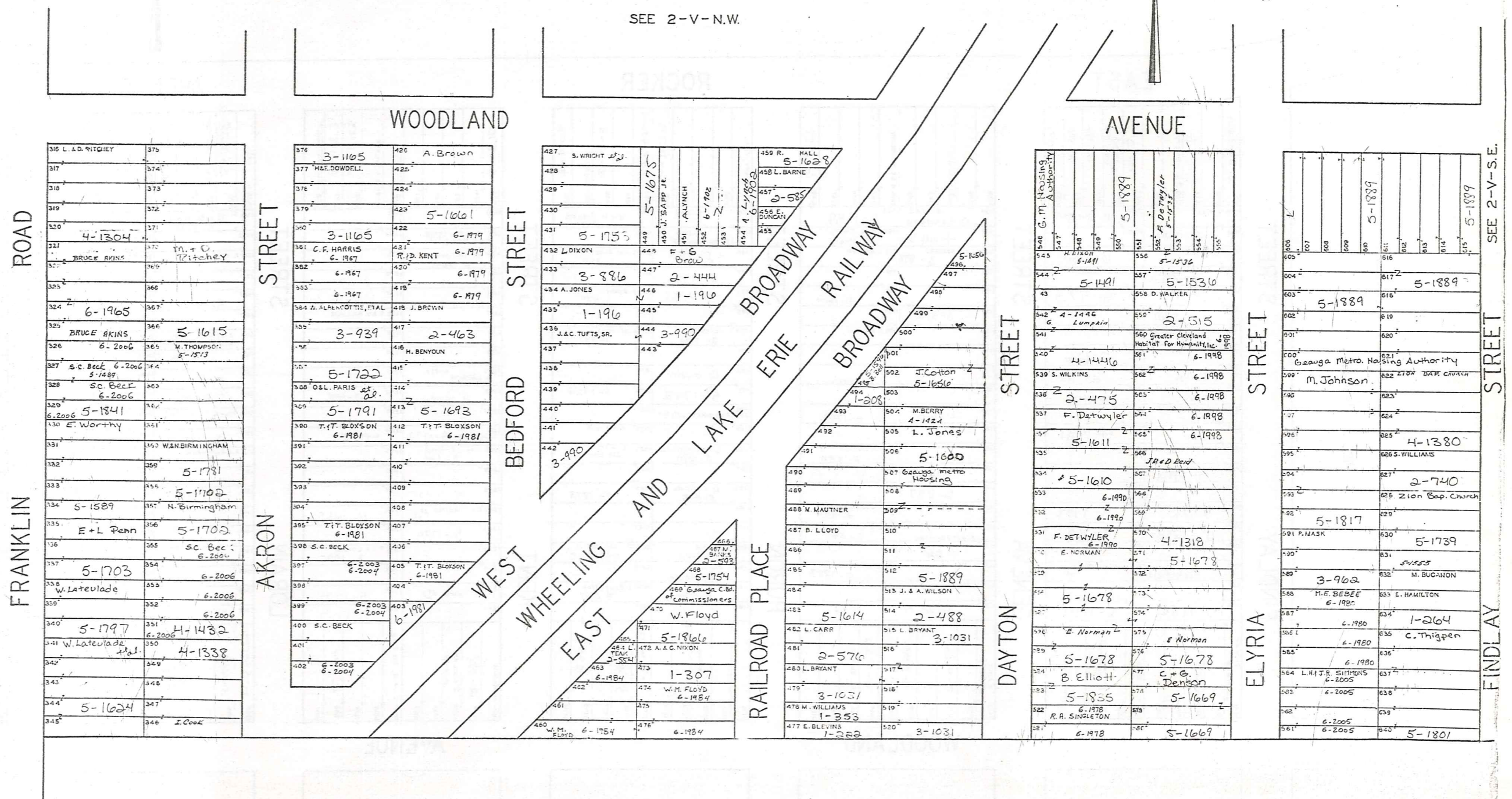
REC. OF PLATS VOL. I PAGE 60



SCALE 1 INCH = 50 FEET

JAN. 4 1989

SEE 2-V-N.W.



FRANKLIN ROAD

AKRON STREET

BEDFORD STREET

WEST WHEELING EAST

RAILROAD PLACE

DAYTON STREET

ELYRIA STREET

FINDLAY STREET

WOODLAND AVENUE

AVENUE

316 L. D. FITZGIB	379
317	374
318	373
319	372
320	371
4-1304	
321 BRUCE AKINS	M. + O. Titchey
322	369
323	368
324	367
6-1965	
325 BRUCE AKINS	5-1615
326 6-2006	W. THOMPSON 5-1513
327 S.C. Beck 6-2006	5-1489
328 S.C. Beck 6-2006	
329 6-2006	5-1841
330 E. Worthy	
331	W. BIRMINGHAM
332	5-1781
333	5-1702
334 5-1589	N. Birmingham
335 E + L Penn	5-1702
336	S.C. Beck 6-2004
337 5-1703	6-2006
338 W. Latevalde	6-2006
339	6-2006
340 5-1797	4-1432
341 W. Latevalde	4-1338
342	
343	
344 5-1624	
345	I. Cook

376 3-1105	420 A. Brown
377 H.E. DOWDELL	425
378	424
379	423 5-1661
380 3-1165	422 6-1979
381 C.F. HARRIS 6-1967	R.D. KENT 6-1979
382 6-1967	420 6-1979
383 6-1967	419 6-1979
384 A. ALPENCOTTE, ETAL	418 J. BROWN
385 3-939	417 2-463
386	416 H. BENYOUN
387 5-1722	415
388 OBL. PARIS	414
389 5-1791	413 5-1693
390 T.T. BLOXSON 6-1981	T.T. BLOXSON 6-1981
391	411
392	410
393	409
394	408
395 T.T. BLOXSON 6-1981	407
396 S.C. BECK	406
397 6-2003 6-2004	405 T.T. BLOXSON 6-1981
398	404
399 6-2003 6-2004	403 6-1981
400 S.C. BECK	
401	
402 6-2003 6-2004	

427 S. WRIGHT	459 R. HALL 5-1628
428	458 L. BARNE
429	457
430	456
431 3-1753	455
432 L. DIXON	449 F + G BROW
433 3-886	447 2-444
434 A. JONES	446 1-196
435 1-196	445
436 J. & C. TUFTS, SR.	444 3-990
437	443
438	
439	
440	
441	
442 3-990	
443	
444	
445	
446	
447	
448	
449	
450 J. SHAPP JR.	
451 A. LUNCH	
452 6-1702	
453	
454 A. LYNCH	
455	

456	500
457	499
458	498
459	497
460	496
461	495
462	494
463	493
464	492
465	491
466	490
467 B. LLOYD	510
468	511
469	512
470	513 J. & A. WILSON
471	514 2-488
472 L. CARR	515 L. BRYANT 3-1031
473	516
474	517
475	518
476	519
477 E. BLEVINS 1-252	520 3-1031

546 G.M. Housing Authority	550
547	549
548	548
549	547
550	546
551	545
552 F. Detwyler	544
553	543
554	542
555	541
556	540
557	539
558 D. WALKER	538
559	537
560 Greater Cleveland Habitat For Humanity, Inc.	536
561	535
562	534
563	533
564	532
565	531
566	530
567	529
568	528
569	527
570	526
571	525
572	524
573	523
574	522
575	521
576	520
577	519
578	518
579	517
580	516
581	515
582	514
583	513
584	512
585	511
586	510
587	509
588	508
589	507
590	506
591	505
592	504
593	503
594	502
595	501
596	500
597	499
598	498
599	497
600	496
601	495
602	494
603	493
604	492
605	491
606	490
607	489
608	488
609	487
610	486
611	485
612	484
613	483
614	482
615	481

616	615
617	614
618	613
619	612
620	611
621	610
622	609
623	608
624	607
625	606
626	605
627	604
628	603
629	602
630	601
631	600
632	599
633	598
634	597
635	596
636	595
637	594
638	593
639	592
640	591
641	590
642	589
643	588
644	587
645	586
646	585
647	584
648	583
649	582
650	581
651	580

RELATIVE REPRESENTATION

CHAGRIN FALLS PARK SUBDIVISION

PART OF LOT NO. 47 TRACT I BAINBRIDGE TOWNSHIP

N.E. PART LOTS 1046 TO 1386

REC. OF PLATS VOL. I PAGE 60



SCALE 1 INCH = 50 FEET

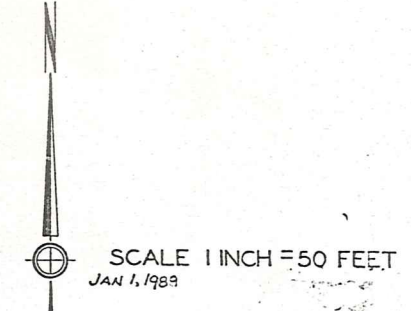
JAN. 1, 1989

SEE 2-V-N.W.

FINLAY STREET		EAST STREET		GENEVA STREET		WOODLAND STREET		HURON STREET		KENT STREET		LORAIN STREET		MEDINA STREET	
1036 4-1454 P. Longmire	1037 5-1876	1076 B. ROSS	1077 S. Johnson	1076 L. Hitchcock	1077 J. Sanders	1100 E. King	1101 J. F. Cook	1170 A. Dolson	1171 R. + P. Watson	1237 A. Dolson	1238 C. + A. Yates	1304 C. McCull	1305 E. W. Isaac Jr.	1387 G. Micro Housing	1388 S. Symons
1038 4-1453	1039 5-1877	1078 3-948	1079 5-1716	1078 L. Hitchcock	1079 J. Sanders	1102 5-1712	1103 5-1708	1172 R. + P. Watson	1173 5-1709	1239 2-877	1240 5-1794	1306 C. + E. Croson	1307 5-1660	1389 5-1889	1390 S. Symons
1040 4-1453	1041 4-1377	1079 2-792	1080 6-1952	1080 L. Hitchcock	1081 J. Sanders	1104 2-837	1105 5-1627	1174 4-1298	1175 6-1930	1241 5-1720	1242 5-1794	1308 2-817	1309 5-1899	1391 5-1887	1392 S. Symons
1042 5-1856	1043 4-1377	1081 1-267	1082 3-973	1082 L. Hitchcock	1083 J. Sanders	1106 2-639	1107 5-1708	1176 4-1298	1177 6-1930	1243 5-1720	1244 5-1794	1310 2-817	1311 5-1899	1393 5-1887	1394 S. Symons
1044 5-1856	1045 4-1377	1082 1-267	1083 3-973	1083 L. Hitchcock	1084 J. Sanders	1108 2-639	1109 5-1708	1178 4-1298	1179 6-1930	1245 5-1720	1246 5-1794	1312 2-817	1313 5-1899	1395 5-1887	1396 S. Symons
1046 4-1453	1047 4-1377	1083 1-267	1084 3-973	1084 L. Hitchcock	1085 J. Sanders	1110 2-639	1111 5-1708	1180 5-1735	1181 5-1738	1247 5-1720	1248 5-1794	1314 2-817	1315 5-1899	1397 5-1887	1398 S. Symons
1048 4-1453	1049 4-1377	1084 1-267	1085 3-973	1085 L. Hitchcock	1086 J. Sanders	1112 2-639	1113 5-1708	1182 5-1738	1183 5-1738	1249 5-1720	1250 5-1794	1316 2-817	1317 5-1899	1399 5-1887	1400 S. Symons
1050 5-1856	1051 4-1377	1085 1-267	1086 3-973	1086 L. Hitchcock	1087 J. Sanders	1114 2-639	1115 5-1708	1184 5-1738	1185 5-1738	1251 5-1720	1252 5-1794	1318 2-817	1319 5-1899	1401 5-1887	1402 S. Symons
1052 5-1856	1053 4-1377	1086 1-267	1087 3-973	1087 L. Hitchcock	1088 J. Sanders	1116 2-639	1117 5-1708	1186 5-1738	1187 5-1738	1253 5-1720	1254 5-1794	1320 2-817	1321 5-1899	1403 5-1887	1404 S. Symons
1054 5-1856	1055 4-1377	1087 1-267	1088 3-973	1088 L. Hitchcock	1089 J. Sanders	1118 2-639	1119 5-1708	1188 5-1738	1189 5-1738	1255 5-1720	1256 5-1794	1322 2-817	1323 5-1899	1405 5-1887	1406 S. Symons
1056 5-1856	1057 4-1377	1088 1-267	1089 3-973	1089 L. Hitchcock	1090 J. Sanders	1120 2-639	1121 5-1708	1190 5-1738	1191 5-1738	1257 5-1720	1258 5-1794	1324 2-817	1325 5-1899	1407 5-1887	1408 S. Symons
1058 5-1856	1059 4-1377	1089 1-267	1090 3-973	1090 L. Hitchcock	1091 J. Sanders	1122 2-639	1123 5-1708	1192 5-1738	1193 5-1738	1259 5-1720	1260 5-1794	1326 2-817	1327 5-1899	1409 5-1887	1410 S. Symons
1060 5-1856	1061 4-1377	1090 1-267	1091 3-973	1091 L. Hitchcock	1092 J. Sanders	1124 2-639	1125 5-1708	1194 5-1738	1195 5-1738	1261 5-1720	1262 5-1794	1328 2-817	1329 5-1899	1411 5-1887	1412 S. Symons
1062 5-1856	1063 4-1377	1091 1-267	1092 3-973	1092 L. Hitchcock	1093 J. Sanders	1126 2-639	1127 5-1708	1196 5-1738	1197 5-1738	1263 5-1720	1264 5-1794	1330 2-817	1331 5-1899	1413 5-1887	1414 S. Symons
1064 5-1856	1065 4-1377	1092 1-267	1093 3-973	1093 L. Hitchcock	1094 J. Sanders	1128 2-639	1129 5-1708	1198 5-1738	1199 5-1738	1265 5-1720	1266 5-1794	1332 2-817	1333 5-1899	1415 5-1887	1416 S. Symons
1066 5-1856	1067 4-1377	1093 1-267	1094 3-973	1094 L. Hitchcock	1095 J. Sanders	1130 2-639	1131 5-1708	1200 5-1738	1201 5-1738	1267 5-1720	1268 5-1794	1334 2-817	1335 5-1899	1417 5-1887	1418 S. Symons
1068 5-1856	1069 4-1377	1094 1-267	1095 3-973	1095 L. Hitchcock	1096 J. Sanders	1132 2-639	1133 5-1708	1202 5-1738	1203 5-1738	1269 5-1720	1270 5-1794	1336 2-817	1337 5-1899	1419 5-1887	1420 S. Symons
1070 5-1856	1071 4-1377	1095 1-267	1096 3-973	1096 L. Hitchcock	1097 J. Sanders	1134 2-639	1135 5-1708	1204 5-1738	1205 5-1738	1271 5-1720	1272 5-1794	1338 2-817	1339 5-1899	1421 5-1887	1422 S. Symons
1072 5-1856	1073 4-1377	1096 1-267	1097 3-973	1097 L. Hitchcock	1098 J. Sanders	1136 2-639	1137 5-1708	1206 5-1738	1207 5-1738	1273 5-1720	1274 5-1794	1340 2-817	1341 5-1899	1423 5-1887	1424 S. Symons
1074 5-1856	1075 4-1377	1097 1-267	1098 3-973	1098 L. Hitchcock	1099 J. Sanders	1138 2-639	1139 5-1708	1208 5-1738	1209 5-1738	1275 5-1720	1276 5-1794	1342 2-817	1343 5-1899	1425 5-1887	1426 S. Symons
1076 5-1856	1077 4-1377	1098 1-267	1099 3-973	1099 L. Hitchcock	1100 J. Sanders	1140 2-639	1141 5-1708	1210 5-1738	1211 5-1738	1277 5-1720	1278 5-1794	1344 2-817	1345 5-1899	1427 5-1887	1428 S. Symons
1078 5-1856	1079 4-1377	1099 1-267	1100 3-973	1100 L. Hitchcock	1101 J. Sanders	1142 2-639	1143 5-1708	1212 5-1738	1213 5-1738	1279 5-1720	1280 5-1794	1346 2-817	1347 5-1899	1429 5-1887	1430 S. Symons
1080 5-1856	1081 4-1377	1100 1-267	1101 3-973	1101 L. Hitchcock	1102 J. Sanders	1144 2-639	1145 5-1708	1214 5-1738	1215 5-1738	1281 5-1720	1282 5-1794	1348 2-817	1349 5-1899	1431 5-1887	1432 S. Symons
1082 5-1856	1083 4-1377	1101 1-267	1102 3-973	1102 L. Hitchcock	1103 J. Sanders	1146 2-639	1147 5-1708	1216 5-1738	1217 5-1738	1283 5-1720	1284 5-1794	1350 2-817	1351 5-1899	1433 5-1887	1434 S. Symons
1084 5-1856	1085 4-1377	1102 1-267	1103 3-973	1103 L. Hitchcock	1104 J. Sanders	1148 2-639	1149 5-1708	1218 5-1738	1219 5-1738	1285 5-1720	1286 5-1794	1352 2-817	1353 5-1899	1435 5-1887	1436 S. Symons
1086 5-1856	1087 4-1377	1103 1-267	1104 3-973	1104 L. Hitchcock	1105 J. Sanders	1150 2-639	1151 5-1708	1220 5-1738	1221 5-1738	1287 5-1720	1288 5-1794	1354 2-817	1355 5-1899	1437 5-1887	1438 S. Symons
1088 5-1856	1089 4-1377	1104 1-267	1105 3-973	1105 L. Hitchcock	1106 J. Sanders	1152 2-639	1153 5-1708	1222 5-1738	1223 5-1738	1289 5-1720	1290 5-1794	1356 2-817	1357 5-1899	1439 5-1887	1440 S. Symons
1090 5-1856	1091 4-1377	1105 1-267	1106 3-973	1106 L. Hitchcock	1107 J. Sanders	1154 2-639	1155 5-1708	1224 5-1738	1225 5-1738	1291 5-1720	1292 5-1794	1358 2-817	1359 5-1899	1441 5-1887	1442 S. Symons
1092 5-1856	1093 4-1377	1106 1-267	1107 3-973	1107 L. Hitchcock	1108 J. Sanders	1156 2-639	1157 5-1708	1226 5-1738	1227 5-1738	1293 5-1720	1294 5-1794	1360 2-817	1361 5-1899	1443 5-1887	1444 S. Symons
1094 5-1856	1095 4-1377	1107 1-267	1108 3-973	1108 L. Hitchcock	1109 J. Sanders	1158 2-639	1159 5-1708	1228 5-1738	1229 5-1738	1295 5-1720	1296 5-1794	1362 2-817	1363 5-1899	1445 5-1887	1446 S. Symons
1096 5-1856	1097 4-1377	1108 1-267	1109 3-973	1109 L. Hitchcock	1110 J. Sanders	1160 2-639	1161 5-1708	1230 5-1738	1231 5-1738	1297 5-1720	1298 5-1794	1364 2-817	1365 5-1899	1447 5-1887	1448 S. Symons
1098 5-1856	1099 4-1377	1109 1-267	1110 3-973	1110 L. Hitchcock	1111 J. Sanders	1162 2-639	1163 5-1708	1232 5-1738	1233 5-1738	1299 5-1720	1300 5-1794	1366 2-817	1367 5-1899	1449 5-1887	1450 S. Symons
1100 5-1856	1101 4-1377	1110 1-267	1111 3-973	1111 L. Hitchcock	1112 J. Sanders	1164 2-639	1165 5-1708	1234 5-1738	1235 5-1738	1301 5-1720	1302 5-1794	1368 2-817	1369 5-1899	1451 5-1887	1452 S. Symons
1102 5-1856	1103 4-1377	1111 1-267	1112 3-973	1112 L. Hitchcock	1113 J. Sanders	1166 2-639	1167 5-1708	1236 5-1738	1237 5-1738	1303 5-1720	1304 5-1794	1370 2-817	1371 5-1899	1453 5-1887	1454 S. Symons
1104 5-1856	1105 4-1377	1112 1-267	1113 3-973	1113 L. Hitchcock	1114 J. Sanders	1168 2-639	1169 5-1708	1238 5-1738	1239 5-1738	1305 5-1720	1306 5-1794	1372 2-817	1373 5-1899	1455 5-1887	1456 S. Symons
1106 5-1856	1107 4-1377	1113 1-267	1114 3-973	1114 L. Hitchcock	1115 J. Sanders	1170 2-639	1171 5-1708	1240 5-1738	1241 5-1738	1307 5-1720	1308 5-1794	1374 2-817	1375 5-1899	1457 5-1887	1458 S. Symons
1108 5-1856	1109 4-1377	1114 1-267	1115 3-973	1115 L. Hitchcock	1116 J. Sanders	1172 2-639	1173 5-1708	1242 5-1738	1243 5-1738	1309 5-1720	1310 5-1794	1376 2-817	1377 5-1899	1459 5-1887	1460 S. Symons
1110 5-1856	1111 4-1377	1115 1-267	1116 3-973	1116 L. Hitchcock	1117 J. Sanders	1174 2-639	1175 5-1708	1244 5-1738	1245 5-1738	1311 5-1720	1312 5-1794	1378 2-817	1379 5-1899	1461 5-1887	1462 S. Symons
1112 5-1856	1113 4-1377	1116 1-267	1117 3-973	1117 L. Hitchcock	1118 J. Sanders	1176 2-639	1177 5-1708	1246 5-1738	1247 5-1738	1313 5-1720	1314 5-1794	1380 2-817	1381 5-1899	1463 5-1887	1464 S. Symons
1114 5-1856	1115 4-1377	1117 1-267	1118 3-973	1118 L. Hitchcock	1119 J. Sanders	1178 2-639	1179 5-1708	1248 5-1738	1249 5-1738	1315 5-1720	1316 5-1794	1382 2-817	1383 5-1899	1465 5-1887	1466 S. Symons
1116 5-1856	1117 4-1377	1118 1-267	1119 3-973	1119 L. Hitchcock	1120 J. Sanders	1180 2-639	1181 5-1708	1250 5-1738	1251 5-1738	1317 5-1720	1318 5-1794	1384 2-817	1385 5-1899	1467 5-1887	1468 S. Symons
1118 5-1856	1119 4-1377	1119 1-267	1120 3-973	1120 L. Hitchcock	1121 J. Sanders	1182 2-639	1183 5-1708	1252 5-1738	1253 5-1738	1319 5-1720	1320				

CHAGRIN FALLS PARK SUBDIVISION
 PART OF LOT NO. 47 TRACT I BAINBRIDGE TOWNSHIP
 S.E. PART LOTS 641 TO 960
 REC. OF PLATS VOL. I PAGE 60

SEE 2-V-N.E.



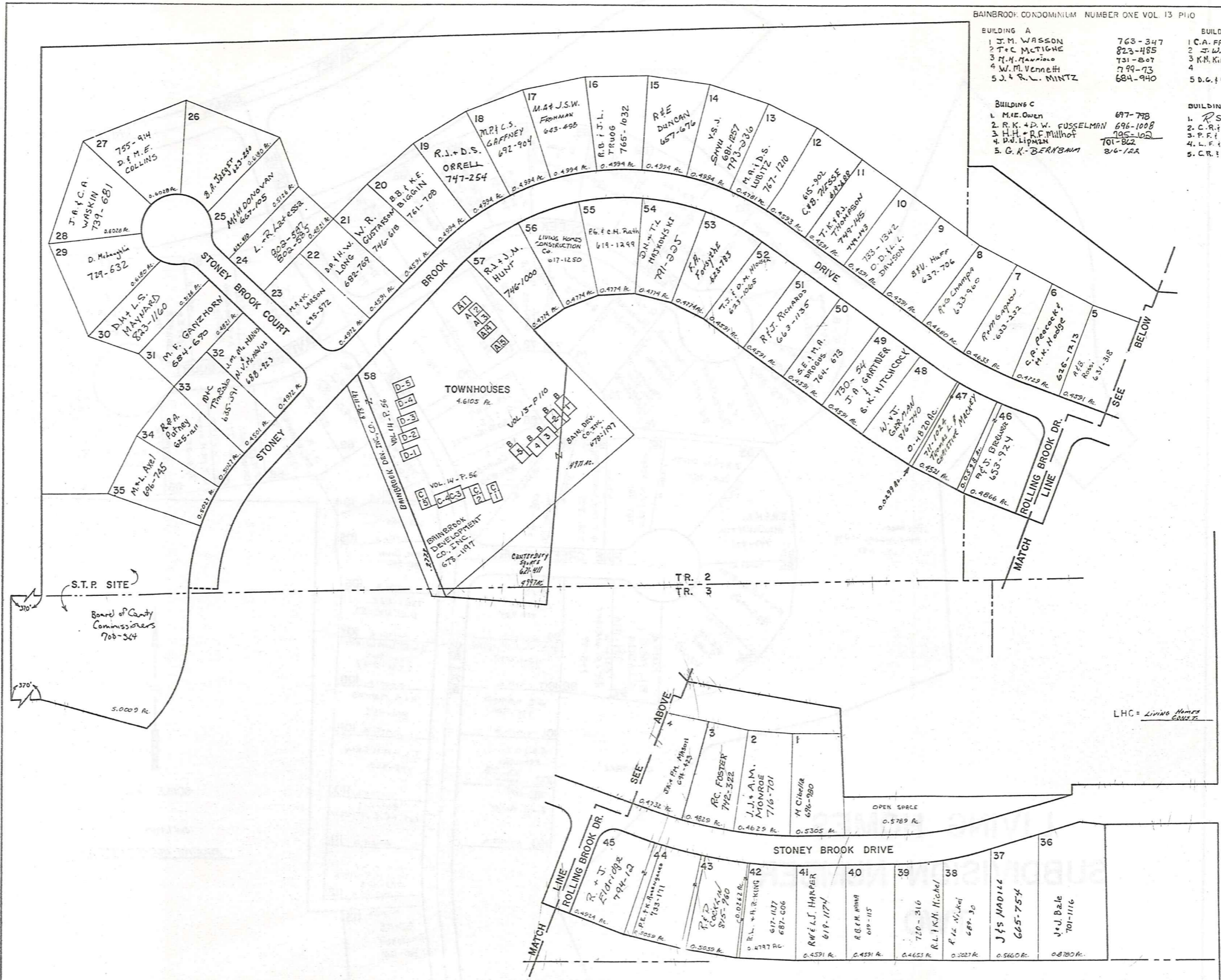
FINDLAY STREET		GENEVA STREET		HUKON STREET		KENT STREET		LORAIN STREET		MEDINA STREET	
866		724	J.H. Denson, 1999	784		840	J.B. RONDO	900	L. BUTLER	954	
865	D. LINDFORD 5-1532 5-1534	723	J.H. Denson, 1999	783	E. Gandy	839	W. PEAVY	899	E. KIRKLEN	953	P.L. PAUL
864		722	J. JOHNSON	782	5-1671	838		898		952	P.L. PAUL
863	J. MOLLOY	721	3-1183	781	4-1444	837		897	3-902	951	6-2000
862	3-1108	720	R. BOWDEN	780		836	3-1066	896	2-627	950	6-2000
861	J.S.E. MALLAV 3-974	719	B. McCoy at al.	779	794 S. WILLIAMS	835	3-1201	895	T+R Beck	949	6-2000
860	W+E. Merriwether	718	5-1869	778		834	W.A. PEAVY	894	5-1893	948	6-2000
859	5-1777	717	B. McCoy at al.	777	1-243	833	V Black	893	R+R Watson	947	6-2000
858	L. Frank	716		776	6-1983	832	5-1782	892	E. Carvest	946	6-2000
857	5-1694	715		775	4-1444 C. Hall	831		891		945	6-2000
856	A.M. FOND	714		774	J. RUTAIN	830	5-1798	890		944	6-2000
855	1-330	713	6-1919	773	1-18	829	A+L Rondo	889	5-1497	943	6-2000
854	J+B. Rondo	712	6-1997	772	M+S. McAfee 6-1951	828	6-1949	888		942	6-2000
853	5-1852	711	M. BECK 6-1997	771	W+B Brown 5-1587	827	H.C. GREEN	887		941	6-2000
852	5-1572	710	3-1184	770		826	3-1028	886		940	6-2000
851		709	M. BECK	769		825	E. DUNCAN	885		939	6-2000
850	5-1871 W. JOHNSON	708	S. THOMPSON	768	5-15810	824	2-682	884		938	6-2000
849	3-1166	707		767	1-349	823	4-1298	883		937	6-2000
848	CSW JOHNSON	706	1-301	766	6-1987	822	W.Z. MORROW	882		936	6-2000
847		705	G.W. POWERS	765		821	T. MADDOE	881		935	6-2000
846	W.C.C. Johnson 5-1522	704		764		820		880		934	6-2000
845		703	1-406	763		819	2-641	879		933	6-2000
844	O.L. HEMSLEY	702	5-1599	762		818		878		932	6-2000
843	3-1136	701	J.A. GRAHAM	761	S+S. Bell	817	T.C. Ameen	877		931	6-2000
842	L. HEMSLEY	700	5-1599	760		816	5-1861	876		930	6-2000
841				759		815	5-1867	875	5-1497	929	6-2000
				758	6-1986	814	T+C. Ameen	874	J. FRANKLIN	928	6-2000
						813		873		927	6-2000
						812		872		926	6-2000
						811		871		925	6-2000
						810		870		924	6-2000
						809		869		923	6-2000
						808		868		922	6-2000
						807		867		921	6-2000
						806		866		920	6-2000
						805		865		919	6-2000
						804		864		918	6-2000
						803		863		917	6-2000
						802		862		916	6-2000
						801		861		915	6-2000
						800		860		914	6-2000
						799		859		913	6-2000
						798		858		912	6-2000
						797		857		911	6-2000
						796		856		910	6-2000
						795		855		909	6-2000
						794		854		908	6-2000
						793		853		907	6-2000
						792		852		906	6-2000
						791		851		905	6-2000
						790		850		904	6-2000
						789		849		903	6-2000
						788		848		902	6-2000
						787		847		901	6-2000
						786		846		900	6-2000
						785		845		899	6-2000
						784		844		898	6-2000
						783		843		897	6-2000
						782		842		896	6-2000
						781		841		895	6-2000
						780		840		894	6-2000
						779		839		893	6-2000
						778		838		892	6-2000
						777		837		891	6-2000
						776		836		890	6-2000
						775		835		889	6-2000
						774		834		888	6-2000
						773		833		887	6-2000
						772		832		886	6-2000
						771		831		885	6-2000
						770		830		884	6-2000
						769		829		883	6-2000
						768		828		882	6-2000
						767		827		881	6-2000
						766		826		880	6-2000
						765		825		879	6-2000
						764		824		878	6-2000
						763		823		877	6-2000
						762		822		876	6-2000
						761		821		875	6-2000
						760		820		874	6-2000
						759		819		873	6-2000
						758		818		872	6-2000
						757		817		871	6-2000
						756		816		870	6-2000
						755		815		869	6-2000
						754		814		868	6-2000
						753		813		867	6-2000
						752		812		866	6-2000
						751		811		865	6-2000
						750		810		864	6-2000
						749		809		863	6-2000
						748		808		862	6-2000
						747		807		861	6-2000
						746		806		860	6-2000
						745		805		859	6-2000
						744		804		858	6-2000
						743		803		857	6-2000
						742		802		856	6-2000
						741		801		855	6-2000
						740		800		854	6-2000
						739		799		853	6-2000
						738		798		852	6-2000
						737		797		851	6-2000
						736		796		850	6-2000
						735		795		849	6-2000
						734		794		848	6-2000
						733		793		847	6-2000
						732		792		846	6-2000
						731		791		845	6-2000
						730		790		844	6-2000
						729		789		843	6-2000
						728		788		842	6-2000
						727		787		841	6-2000
						726		786		840	6-2000
						725		785		839	6-2000
						724		784		838	6-2000
						723		783		837	6-2000
						722		782		836	6-2000
						721		781		835	6-2000
						720		780		834	6-2000
						719		779		833	6-2000
						718		778		832	6-2000
						717		777		831	6-2000
						716		776		830	6-2000
						715		775		829	6-2000
						714		774		828	6-2000
						713		773		827	6-2000
						712		772		826	6-2000
						711					

- BUILDING A**
- 1 J. M. WASSON 763-347
 - 2 T. C. MCTIGHE 823-485
 - 3 M. H. MARIANO 731-807
 - 4 W. M. VENNETH 799-713
 - 5 J. R. L. MINTZ 684-940

- BUILDING B**
- 1 C. A. FRATTARE 674-841
 - 2 J. W. NORCOTA 815-877
 - 3 K. M. KIEKEL - - - 812-935
 - 4 M. A. STEEN 720-54; 782-159
 - 5 D. G. & G. M. HARPER 675-639

- BUILDING C**
- 1 M. E. OWEN 697-798
 - 2 R. K. & P. W. FUSSELMAN 696-1008
 - 3 H. H. & R. F. MILLHOT 705-102
 - 4 R. LIPMAN 701-822
 - 5 G. K. BERNBAM 816-12A

- BUILDING D**
- 1 R. S. TALIA DOUROS 851-435
 - 2 C. R. & M. H. PERCOCK 768-820
 - 3 P. F. & L. A. O'NEAL 770-765
 - 4 L. F. & P. M. RUENSCHE 755-460
 - 5 C. R. & M. H. PERCOCK 758-1131



SCALE 1"=100'
JAN 1, 1989
RELATIVE REPRESENTATION

LHC = Living Homes Condominium

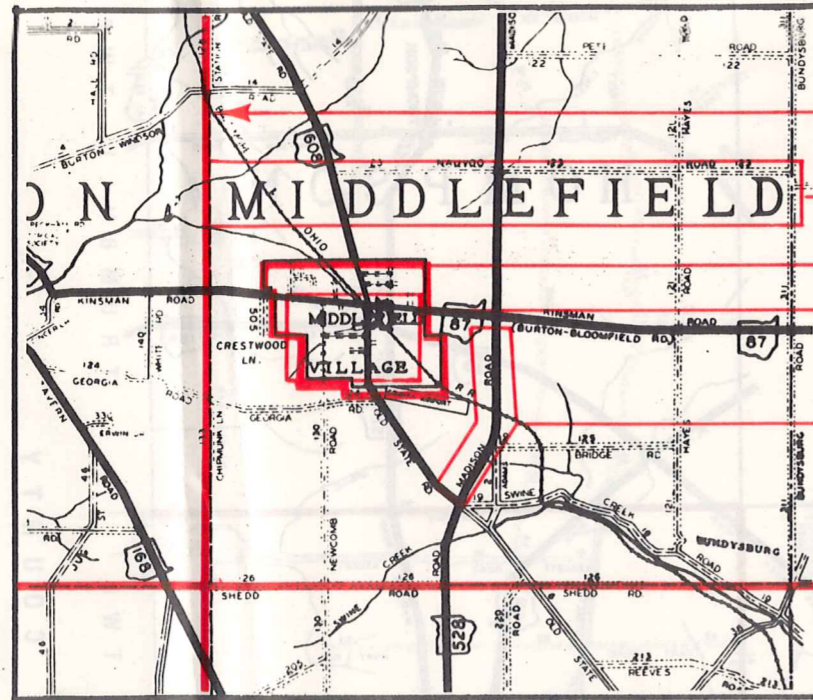
VOL. 10-PG. 119

LIVING HOMES SUBDIVISION NUMBER ONE

* Inadequate description

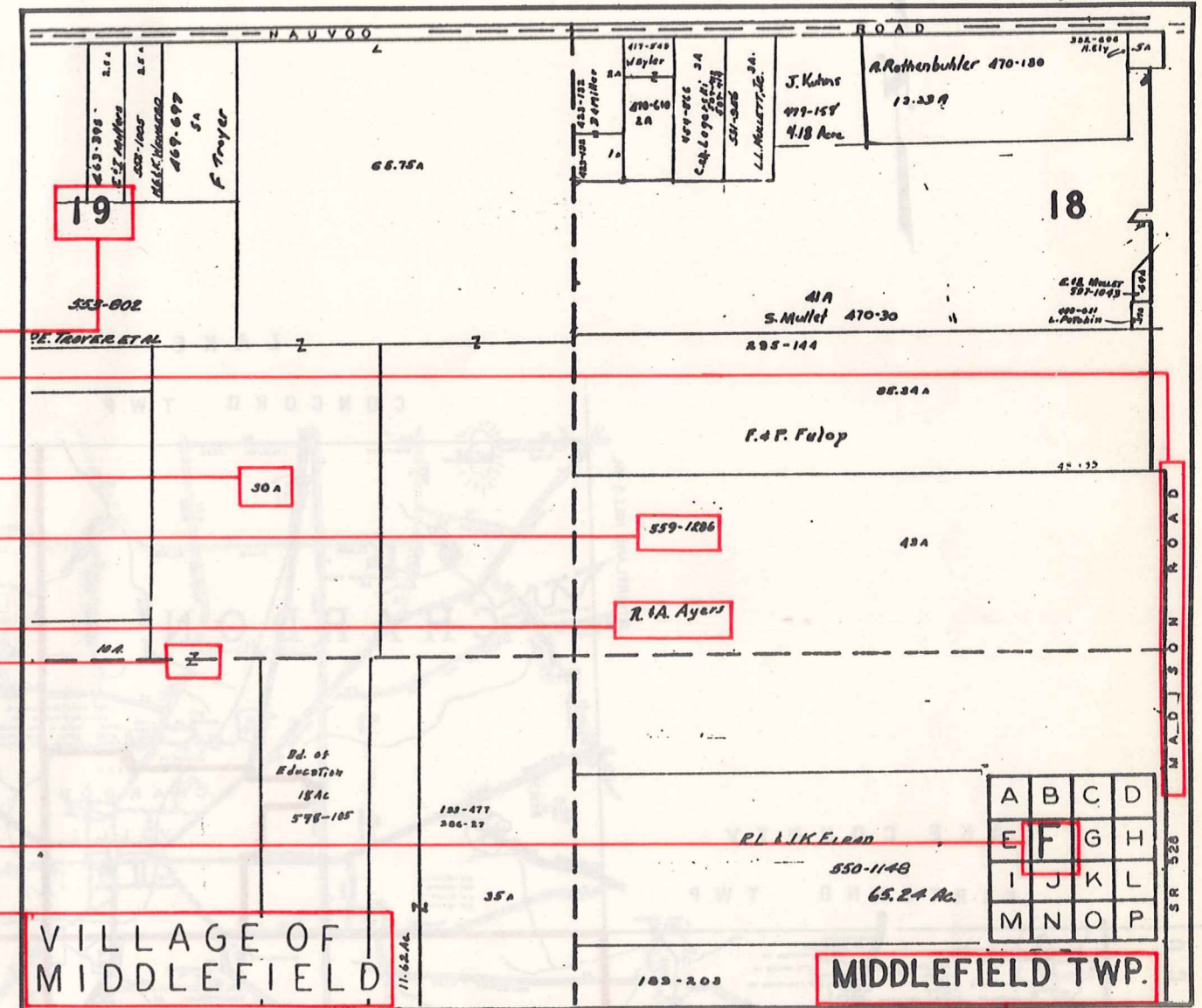
Explanation and Use Sheet for Geauga County, Ohio

SAMPLE (PARTIAL) COUNTY INDEX MAP



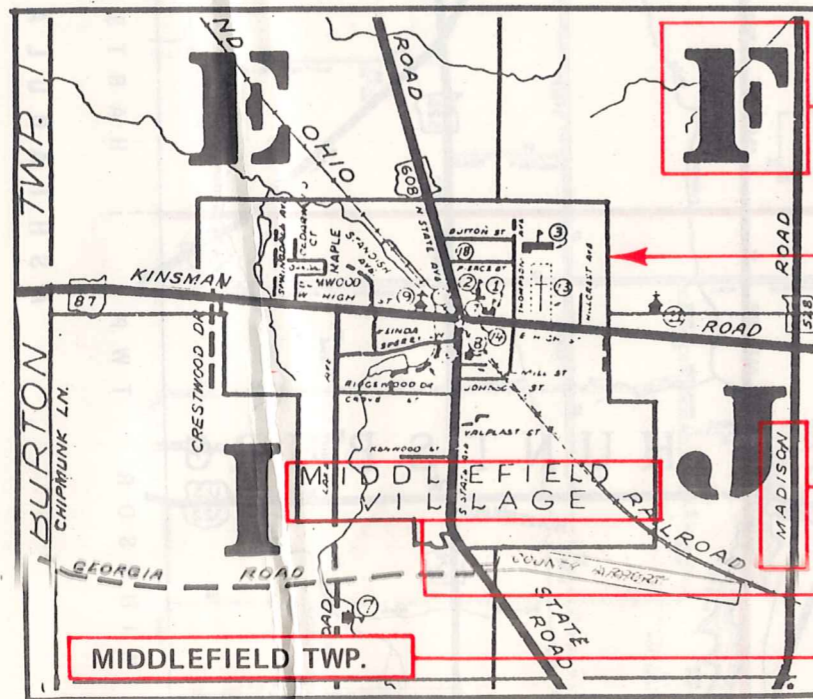
- Township Boundary
- Township Name
- Village Boundary
- Village Name
- Tract Lot Number
- Street Name
- Acreage
- Deed Book & Page
- Owners Name
- Denotes Continous Ownership

SAMPLE (PARTIAL) MAP PAGE



- Map Page Number
- Village Name
- Village Boundary
- Township Name

SAMPLE (PARTIAL) MUNICIPALITY INDEX MAP



- Street Name
- Village Name
- Township Name

USE OF THE MAP VOLUME

1. LOCATE THE GENERAL AREA OF INTEREST ON THE COUNTY INDEX MAP, ATLAS PAGE 'B', AND NOTE THE MUNICIPALITY NAME (TOWNSHIP OR VILLAGE).
2. REFER TO THE TABLE OF CONTENTS, ATLAS PAGE 'C', AND NOTE THE BEGINNING ATLAS PAGE NUMBER FOR THE MUNICIPALITY OF INTEREST.
3. TURN TO THE PAGE INDICATED. ON THIS PAGE WILL APPEAR AN INDEX MAP FOR THAT MUNICIPALITY.
4. LOCATE THE GENERAL AREA OF INTEREST AND NOTE THE MAP PAGE NUMBER. THIS MAY BE EITHER A LETTER OR A NUMBER.
5. MAP PAGES ARE IN ALPHABETICAL (OR NUMERICAL) SEQUENCE FOLLOWING THE MUNICIPALITY INDEX MAP. FOLLOW SEQUENCE TO THE MAP PAGE INDICATED.
6. LOCATE SPECIFIC PARCEL OF INTEREST AND NOTE THE DESIRED INFORMATION.

NOTE: ON SOME MAPS YOU MAY BE REFERRED TO A DETAIL SHEET SHOWING AN ENLARGEMENT OF THE AREA. THESE MAPS ARE FOUND AT THE END OF THE REGULAR MAP PAGES IN EACH MUNICIPALITY IN EITHER ALPHABETICAL OR NUMERICAL SEQUENCE.

NOTE: CHARDON VILLAGE HAS TITLE SHEETS. TO LOCATE OWNERS NAME, NOTE THE PARCEL NUMBER, REFER TO THE TITLE PAGE FOLLOWING THE MAP OF INTEREST, FOLLOW NUMERICAL SEQUENCE TO THE PARCEL NUMBER OF INTEREST AND NOTE THE DESIRED INFORMATION. IN ALL OTHER MUNICIPALITIES THE OWNERS NAME APPEARS ON THE MAP PAGE.

This book is the property of REAL ESTATE DATA, INC. and is distributed by REDI under a leasing arrangement requiring return to REDI upon termination of the lease. REDI reserves the right to reclaim this book if found in the possession of any firm or person where possession was obtained through any unauthorized source.